

UNOFFICIAL COPY

99081415

1/26/01 45 001 Page 1 of 5
1999-01-26 10:34:46
Cook County Recorder 29.00

WARRANTY DEED IN TRUST



99081415

THE GRANTORS, ALI RIAZI and CYNTHIA RIAZI, husband and wife, of the Village of Northfield, County of Cook, State of Illinois, for and in consideration of Ten (\$10.00) Dollars, and other good and valuable considerations in hand paid, CONVEY and WARRANT unto CHICAGO TITLE LAND TRUST COMPANY AS TRUSTEE UNDER TRUST AGREEMENT NO. 1106741 DATED JANUARY 7, 1999, the following described real estate in the County of Cook and State of Illinois, to wit:

See attached "Exhibit A"

SUBJECT TO: GENERAL REAL ESTATE TAXES FOR 1998 AND SUBSEQUENT YEARS; BUILDING LINES AND BUILDING AND LIQUOR RESTRICTIONS OF RECORD; ZONING AND BUILDING LAWS AND ORDINANCES; PRIVATE, PUBLIC AND UTILITY EASEMENTS.

Street Address: 20 Meadowood, Northfield, Illinois 60093
Real Estate Index Number: 04-25-200-077-0000 & 04-25-200-078-0000


TO HAVE AND TO HOLD the premises with the appurtenances on the trust and for the uses and purposes set forth in this deed and in the trust agreement.

Full power and authority are granted to the trustee to improve, manage, protect, and subdivide the premises or any part thereof; to dedicate parks, streets, highways, or alleys; to vacate any subdivision or part thereof, and to re-subdivide said property as often as desired; to contract to sell; to grant options to purchase; to sell on any terms; to convey either with or without consideration; to convey the premises or any part thereof to a successor or successors in trust and to grant such successor or successors in trust all of the title, estate, powers, and authorities vested in the trustee; to donate, to dedicate, to mortgage, pledge, or otherwise encumber the property or any part thereof, to lease said property or any part thereof, from time to time, in possession or reversion, by leases to commence in present or in future, and upon any terms and for any period or periods of time, not exceeding in the case of any single demise the terms of 198 years, and to renew or extend leases upon any terms and for any period or periods of time to amend, change, or modify leases and the terms and provisions thereof at any time or times hereafter; to contract to make leases and options to purchase the whole or any part of the reversion and to contract respecting the manner of fixing the amount


BOX 333-CTL

NO ABSTRACT Butler / Fi
CTC 7779302 Dale


UNOFFICIAL COPY

133802
Cook County
REAL ESTATE TRANSACTION TAX
REVENUE
STAMP JAN 25 '99
P.B. 11424
926.00


285666
COOK
CO. NO. 016
STATE OF ILLINOIS
REAL ESTATE TRANSFER TAX

JAN 25 '95 DEPT. OF REVENUE
P.B. 10686
926.00


285667
COOK
CO. NO. 016
STATE OF ILLINOIS
REAL ESTATE TRANSFER TAX

JAN 25 '95 DEPT. OF REVENUE
P.B. 10666
926.00


99081415

Property of Cook County Clerk's Office

UNOFFICIAL COPY

99081415

of present or future rentals; to partition or to exchange said property, or any part thereof, for other real or personal property; to grant easements or charges of any kind; to release, convey, or assign any right, title, or interest in or about or easement appurtenant to the premises or any part thereof; and to deal with the property and every part thereof in all other ways and for such other considerations as it would be lawful for any person owning the same to deal with it, whether similar to or different from the ways above specified, at any time or times after the date of this deed.

In no case shall any party dealing with the trustee in relation to said premises or to whom said premises or any part thereof shall be conveyed, contracted to be sold, leased or mortgaged by the trustee, be obliged to see to the application of any purchase money, rent, or money borrowed or advanced on the premises, or be obliged to see that the terms of the trust have been complied with, or be obliged to inquire into the necessity or expediency of any act of the trustee, or be obliged or privileged to inquire into any of the terms of the trust agreement; and every deed, trust deed, mortgage, lease, or other instrument executed by the trustee in relation to the real estate shall be conclusive evidence in favor of every person relying upon or claiming under such conveyance, lease, or other instrument, (a) that at the time of the delivery thereof the trust created by this deed and by the trust agreement was in full force and effect; (b) that such conveyance or other instrument was executed in accordance with the trusts, conditions, and limitations contained in this deed and in the trust agreement or in some amendment thereof and binding upon all beneficiaries thereunder; (c) that the trustee was duly authorized and empowered to execute and deliver every such deed, trust deed, lease, mortgage or other instrument; and (d) if the conveyance is made to successor or successors in trust, that such successor or successors in trust have been properly appointed and are fully vested with all the title, estate, right, powers, authorities, duties, and obligations of its, his, her, or their predecessor in trust.

The interest of each and every beneficiary hereunder and of all persons claiming under them or any of them shall be only in the earnings, avails, and proceeds arising from the sale or other disposition of the real estate, and such interest is declared to be personal property, and no beneficiary shall have any title or interest, legal or equitable, in or to the real estate as such, but only an interest in the earnings, avails, and proceeds thereof.

The grantors hereby expressly waive and release any and all right or benefit under and by virtue of any and all statutes of the State of Illinois, providing for the exemption of homesteads from sale on execution or otherwise.

The grantors have signed this deed on January 8, 1999.

Ali Riaz
ALIRIAZI

Cynthia Riaz
CYNTHIA RIAZI


UNOFFICIAL COPY

99081415

State of Illinois, County of Lake

I, Barbara Swain, a Notary Public in and for said County, in the State aforesaid, do hereby certify that ALI RIAZI AND CYNTHIA RIAZI, husband and wife, personally known to me to be the same persons whose names are subscribed to the foregoing instrument, appeared before me this day in person, and acknowledged that they signed, sealed and delivered the said instrument as their free and voluntary act, for the uses and purposes therein set forth, including the release and waiver of the right of homestead.

Given under my hand and notarial seal, this 8th day of January, 19 99.



Barbara Swain (Notary Public)

Prepared By: Law Office of Judy L. DeAngelis
767 Walton Lane
Grayslake, IL 60030-3425

Mail To:
Michael Pomerantz
Attorney at Law
2950 N. Lincoln Avenue
Chicago, Illinois 60657

UNOFFICIAL COPY

EXHIBIT "A"
Legal Description

99081415

PARCEL 1:

LOTS 1 AND 2 IN FREEMAN J. WOODS SUBDIVISION OF SOUTH 20 RODS OF LOT 2 LYING EAST OF WEST 40 RODS THEREOF IN COUNTY CLERK'S DIVISION OF SECTION 25, TOWNSHIP 42 NORTH, RANGE 12, EAST OF THE THIRD PRINCIPAL MERIDIAN, IN COOK COUNTY, ILLINOIS.

PARCEL 2:

EASEMENT FOR THE BENEFIT OF LOT 1 AND FOR THE BENEFIT OF LOT 2 IN PARCEL 1 FOR INGRESS AND EGRESS OVER SO MUCH OF LOTS 1 AND 2 AS IS DESCRIBED AS FOLLOWS AS SHOWN ON PLAT OF SUBDIVISION OF FREEMAN J. WOODS AFORESAID, RECORDED SEPTEMBER 17, 1979 AS DOCUMENT 25149165 AND RE-RECORDED NOVEMBER 1, 1979 AS DOCUMENT 5220299. THAT PART OF LOT 2 IN SAID COUNTY CLERK'S DIVISION OF SECTION 25 DESCRIBED AS FOLLOWS: COMMENCING AT THE INTERSECTION POINT OF THE EAST LINE OF SAID LOT 2 WITH THE NORTH LINE OF THE SOUTH 20 RODS OF SAID LOT 2; THENCE WEST ALONG SAID NORTH LINE OF THE SOUTH 20 RODS, A DISTANCE OF 331.32 FEET TO THE POINT OF BEGINNING OF THE FOLLOWING DESCRIBED PARCEL OF LAND; THENCE SOUTH 30 DEGREES 14 MINUTES 16 SECONDS WEST A DISTANCE OF 175.16 FEET TO A POINT; THENCE SOUTH 21 DEGREES 06 MINUTES 10 SECONDS WEST A DISTANCE OF 10.42 FEET TO A POINT OF CURVATURE; THENCE 121.04 FEET ALONG THE ARC OF A CIRCLE CONVEX TO THE SOUTHWEST AND HAVING A RADIUS OF 27 FEET TO A POINT; THENCE NORTH 30 DEGREES 14 MINUTES 16 SECONDS EAST A DISTANCE OF 144.21 FEET TO A POINT OF INTERSECTION WITH THE NORTH LINE OF THE SOUTH 20 RODS OF SAID LOT 2; THENCE EAST A DISTANCE OF 4079 FEET TO THE HEREINABOVE DESIGNATED POINT OF BEGINNING ALL IN COOK COUNTY, ILLINOIS.

PARCEL 3:

EASEMENT FOR THE BENEFIT OF LOT 1 AND FOR THE BENEFIT OF LOT 2 IN PARCEL 1 FOR INGRESS AND EGRESS OVER THAT PART OF THE SOUTH 1/2 OF THE NORTH 2/3 OF THAT PART OF THE NORTHWEST 1/4 OF THE NORTHEAST 1/4 OF SECTION 25, TOWNSHIP 42 NORTH, RANGE 12 EAST OF THE THIRD PRINCIPAL MERIDIAN LYING EAST OF THE WEST 40 RODS AND SOUTH OF THE NORTH 20 RODS OF SAID NORTHWEST 1/4 OF THE NORTHEAST 1/4 COMMENCING AT THE INTERSECTION POINT OF THE EAST LINE OF SAID LOT 2 IN SAID COUNTY CLERK'S SUBDIVISION OF SECTION 25 WITH THE NORTH LINE OF THE SOUTH 20 RODS OF SAID LOT 2; THENCE WEST ALONG SAID NORTH LINE A DISTANCE OF 301.32 FEET TO THE POINT OF BEGINNING OF THE FOLLOWING DESCRIBED PARCEL OF LAND; THENCE CONTINUING WEST ALONG SAID NORTH LINE OF THE SOUTH 20 RODS A DISTANCE OF 60 FEET TO A POINT; THENCE NORTH 45 DEGREES 00 MINUTES 00 SECONDS EAST A DISTANCE OF 42.43 FEET TO A POINT; THENCE SOUTH 45 DEGREES 00 MINUTES 00 SECONDS EAST A DISTANCE OF 42.43 FEET TO THE HEREINABOVE DESIGNATED POINT OF BEGINNING ALL IN IN COOK COUNTY, ILLINOIS.

PARCEL 4:

EASEMENT FOR THE BENEFIT OF PARCEL 1 AFORESAID FOR INGRESS AND EGRESS OVER AND ACROSS A 20 FOOT STRIP FROM WINNETKA ROAD TO THE NORTH LINE OF THE SOUTH 20 RODS OF THAT PART OF LOT 2 IN COUNTY CLERK DIVISION AFORESAID LYING EAST OF THE WEST 40 RODS THEREOF, PLACED EQUIDISTANT FROM THE EAST AND WEST LINES OF THE NORTH 60 RODS OF THE EAST 1/2 OF THE SAID LOT 2 IN COUNTY CLERK'S DIVISION AFORESAID, ALL IN COOK COUNTY, ILLINOIS.