

UNOFFICIAL COPY

99158321

9689 02 16 03 001 Page 1 of 2
1999-02-17 10:26:23
Cook County Recorder 23.00



Release of
Mortgage

KNOW ALL MEN BY THESE PRESENTS, That the undersigned TCF Mortgage Corporation, of the County of Hennepin, State of Minnesota the party secured in and by a certain Mortgage executed by BRIAN J. O'NEIL AND LORI A. O'NEIL, HIS WIFE dated AUGUST 11, 1986 and Recorded in the office of the Recorder of the County of COOK in the State of Illinois in Book of Mortgages, Page , or Micro Film Number 3539736, do hereby acknowledge receipt of full payment and satisfaction of the moneys secured in and by said document, and in consideration thereof do hereby FOREVER release and discharge the same, and quit claim all right and interest to and in the premises therein described or conveyed, for a description whereof reference may be had to said document or said document or said record thereof.

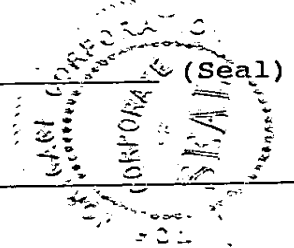
SEE ATTACHED.

FOR THE PROTECTION OF THE OWNER, THIS RELEASE SHALL BE FILED WITH THE RECORDER OF DEEDS IN WHOSE OFFICE THE MORTGAGE OR DEED OF TRUST WAS FILED.

IN WITNESS WHEREOF, I have hereunto set my hand and seal this 21 day of March, 1994.

TCF Mortgage Corporation

Assistant Vice President



STATE OF MINNESOTA

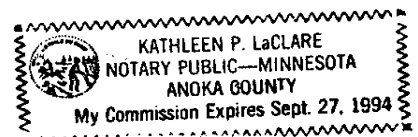
COUNTY OF HENNEPIN

I, the undersigned, a Notary Public, in and for said County and State aforesaid, DO HEREBY CERTIFY, THAT Paul A. McColley, Assistant Vice President, personally known to me to be the same person whose name subscribed to the foregoing instrument, as having executed the same, appeared before me this day in person and acknowledged that she signed, sealed and delivered the said instrument as her free and voluntary act for the uses and purposes therein set forth.

GIVEN under my hand and notarial seal this 21 day March, 1994.

THIS INSTRUMENT WAS DRAFTED BY

TCF Mortgage Corporation
801 Marquette Av. S.
Minneapolis, MN 55402




101545 20F2

BOX 169

UNOFFICIAL COPY

Property of Cook County Clerk's Office



The North Half (4) of Lot Eleven (11) in Block Seventeen (17) in Forest Hills Commercial and Park District Subdivision of Blocks Five (5), Six (6), Seven (7), Eight (8), Seventeen (17), Eighteen (18), Nineteen (19), Twenty (20), Twenty Nine (29), Thirty (30), Thirty One (31), Thirty Two (32), Forty One (41), Forty Two (42), Forty Three (43) and Forty Four (44) in "Forest Hills of Western Springs" a Subdivision of the East Half (4) of Section Seven (7), Town Thirty Eight (38) North, Range Twelve (12), East of the Third Principal Meridian, and that part of North, Range Twelve (12), East of the Third Principal Meridian, and that part of Blocks Twelve (12), Thirteen (13), Fourteen (14) and Fifteen (15), in "The Highlands", being a Subdivision of the North West Quarter (4) and the West Eight Hundred (800) feet of the North 144 feet of the South West Quarter (4) of Section Seven (7), Town Thirty Eight (38) North, Range Twelve (12), East of the Third Principal Meridian, lying East of a line thirty three (33) feet West of and parallel with the East line of said North West Quarter (4) of said Section Seven (7), also Lots One (1), Two (2), Three (3), Four (4) and Five (5) (except that part thereof dedicated for streets by Plat Document Number 209880 in Block Twelve (12), in "The Highlands" aforesaid, all in Cook County, Illinois, also Fair Blms Avenue (now vacated), as shown on Plat of Forest Hills of Western Springs aforesaid, filed in the Office of the Registrar of Titles of Cook County Illinois, as Document Number 209880.*****

PLAT 18-07-419-013-0000

Property of Cook County

99158321

UNOFFICIAL COPY

Property of Cook County Clerk's Office

15887100