


# UNOFFICIAL COPY

99195577

9912/0261 05 001 Page 1 of 2  
1999-02-26 15:44:22  
Cook County Recorder 23.00

When recorded return to:  
INTERCOUNTY TITLE COMPANY  
120 WEST MADISON ST  
CHICAGO, IL 60602  
L#:0002685566



## SATISFACTION/ DISCHARGE OF MORTGAGE

The undersigned certifies that it is the present owner of a mortgage made by **BERNARD L LOUGHLIN AND AINE LOUGHLIN** to **THE TALMAN HOME FEDERAL SAVINGS AND LOAN ASSOC OF ILLINOIS** bearing the date 07/28/89 and recorded in the Recorder or Registrar of Titles of COOK County, in the State of Illinois in Book \_\_\_\_\_ Page \_\_\_\_\_ as Document Number 89352255. The above described mortgage is, with the note accompanying it, fully paid, satisfied, and discharged. The recorder of said county is authorized to enter this satisfaction/discharge of record. To the property therein described as situated in the County of COOK State of Illinois as follows, to wit:  
SEE EXHIBIT A ATTACHED


2P

commonly known as: 628 W CENTRAL AVE  
ARLINGTON HEIGHTS, IL 60005 pin#03-31-414-047-0000

The undersigned hereby warrants that it has full right and authority to Release said mortgage either as original mortgagee, as successor in interest to the original mortgagee, or as attorney-in-fact under a duly recorded power of attorney.  
dated 01/21/99  
LASALLE BANK, FSB

By: James M. Dolan Asst. Vice President

STATE OF ILLINOIS COUNTY OF COOK  
The foregoing instrument was acknowledged before me on 01/21/99 by James M. Dolan the Asst. Vice President of LASALLE BANK, FSB on behalf of said CORPORATION.



Wanda I. Rivera Notary Public/Commis expires 05/05/2001  
LASL1 EE 249EE




S1548623

# UNOFFICIAL COPY

THE STATE OF ILLINOIS  
COUNTY OF COOK  
IN SENATE  
JANUARY 11, 1911  
REPORT OF THE COMMISSIONERS OF THE LAND OFFICE  
IN RESPONSE TO A RESOLUTION PASSED BY THE SENATE  
ON JANUARY 11, 1911  
RELATIVE TO THE LANDS BELONGING TO THE STATE  
AND THE LANDS BELONGING TO THE UNITED STATES  
AND THE LANDS BELONGING TO THE STATE OF ILLINOIS  
AND THE LANDS BELONGING TO THE UNITED STATES  
AND THE LANDS BELONGING TO THE STATE OF ILLINOIS  
AND THE LANDS BELONGING TO THE UNITED STATES

Property of Cook County Clerk's Office



# UNOFFICIAL COPY

99195577

LEGAL DESCRIPTION  
RIDER

PARCEL ONE: THE NORTH 19.42 FEET OF THE SOUTH 93.39 FEET OF THE WEST 57.08 FEET AS MEASURED AT RIGHT ANGLES TO THE WEST LINE THEREOF OF THAT PART OF LOT 1 LYING NORTH OF A LINE DRAWN AT RIGHT ANGLES TO THE EAST LINE OF SAID LOT 1 FROM A POINT ON SAID EAST LINE 216.66 FEET NORTH OF THE SOUTH EAST CORNER OF SAID LOT 1, IN STANTON ARMS, BEING A SUBDIVISION OF PART OF LOT 1 IN HENRY C. MOEHLING'S SUBDIVISION OF PART OF SECTIONS 4 AND 9, TOWNSHIP 41 NORTH, RANGE 11 EAST OF THE THIRD PRINCIPAL MERIDIAN, AND PART OF THE SOUTH EAST 1/4 OF SECTION 31, TOWNSHIP 42 NORTH, RANGE 11 EAST OF THE THIRD PRINCIPAL MERIDIAN, IN COOK COUNTY, ILLINOIS.

PARCEL TWO: EASEMENTS APPURTENANT TO AND FOR THE BENEFIT OF PARCEL ONE AS SET FORTH IN THE DECLARATION OF EASEMENTS CERTIFICATE OF CORRECTION DATED JANUARY 18, 1961 AND RECORDED JANUARY 23, 1961 AS DOCUMENT 18068110 AND EXHIBIT 'I' THERETO ATTACHED DATED JANUARY 10, 1961 AND RECORDED JANUARY 27, 1961 AS DOCUMENT 18072487 MADE BY ALICE KOLNICK TOKOPH AND G. DANA TOKOPH, HER HUSBAND AND DECLARATION DATED SEPTEMBER 19, 1973 AND RECORDED OCTOBER 2, 1973 AS DOCUMENT 22499196 MADE BY HARRIS TRUST AND SAVINGS BANK, AS TRUSTEE UNDER TRUST AGREEMENT DATED OCTOBER 25, 1972 AND KOWN AS TRUST NUMBER 35267 AND AS CREATED BY DEED FROM HARRIS TRUST AND SAVINGS BANK, AS TRUSTEE UNDER TRUST AGREEMENT DATED OCTOBER 25, 1972 AND KNOWN AS TRUST NUMBER 35267 TO MORRIS TICKER AND MARY B. TICKER, DATED OCTOBER 23, 1973 AND RECORDED OCTOBER NOVEMBER 5, 1973 AS DOCUMENT 22535115 FOR INGRESS AND EGRESS INCLUDING DRIVEWAY.

03-31-414-047-0000

Cook County Clerk's Office