

779057L
CTI

UNOFFICIAL COPY

99326365

When recorded return to:
Nationwide Title Clearing
420 N. Brand Blvd. 4th Fl
Glendale, CA 91203
L#:1923191494

4196/0014 04 001 Page 1 of 2
1999-04-06 09:22:57
Cook County Recorder 23.00




SATISFACTION/ DISCHARGE OF MORTGAGE


The undersigned certifies that it is the present owner of a mortgage made by **HENRYK GITLARZ AND ANNA C GITLARZ** to **CHALLENGE MORTGAGE CORPORATION** bearing the date 09/26/97 and recorded in the Recorder or Registrar of Titles of COOK County, in the State of Illinois in Book _____ Page _____ as Document Number 97741323. The above described mortgage is, with the note accompanying it, fully paid, satisfied, and discharged. The recorder of said county is authorized to enter this satisfaction/discharge of record. To the property therein described as situated in the County of COOK, State of Illinois as follows, to wit:
SEE EXHIBIT A ATTACHED

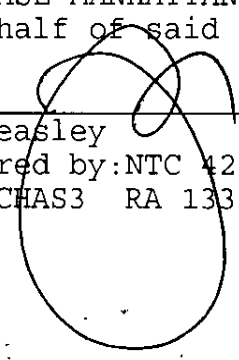
commonly known as: 9835 SOUTH HARLEM, J CHICAGO RIDGE, IL 60415 pin#24-07-112-042-0000

dated 03/19/99
~~CHASE MANHATTAN MORTGAGE CORPORATION~~

By: 
DARRELL COLON
VICE PRESIDENT

STATE OF CALIFORNIA COUNTY OF LOS ANGELES
The foregoing instrument was acknowledged before me on 03/19/99 by DARRELL COLON the VICE PRESIDENT of CHASE MANHATTAN MORTGAGE CORPORATION on behalf of said CORPORATION.

Jim Beasley Notary Public/Commis expires 02/23/2003
prepared by: NTC 420 N. Brand Blvd, 4th Fl, Glendale, CA 91203
CHAS3 RA 13390 




Mail to:
Henryk Gitlarz
9835 S. Harlem
Chicago Ridge, IL 60415

BOX 333-CTI

UNOFFICIAL COPY

Property of Cook County Clerk's Office



Hubert

UNOFFICIAL COPY



CHICAGO TITLE INSURANCE COMPANY 99326365

ORDER NUMBER: 1410 007790457 BP

STREET ADDRESS: 9835 S. HARLEM AVE

UNIT W

CITY: CHICAGO RIDGE

COUNTY: COOK

TAX NUMBER: 24-07-112-042-0000

LEGAL DESCRIPTION:

PARCEL 1

THE EAST 28.30 FEET OF THE WEST 124.95 FEET OF THE NORTH 26 FEET OF THE FOLLOWING DESCRIBED PROPERTY: A PORTION OF LOT 5 IN BLOCK 13 IN ROBERT BARTLETT'S 95TH STREET HOMESITES, A SUBDIVISION OF PART OF THE WEST 1/2 OF SECTION 7, TOWNSHIP 17 NORTH, RANGE 13, EAST OF THE THIRD PRINCIPAL MERIDIAN, IN COOK COUNTY, ILLINOIS. SAID PORTION LYING SOUTH OF AN EAST AND WEST LINE DESCRIBED AS BEGINNING AT A POINT ON THE WEST LINE OF SAID LOT 5, BEING 31.50 FEET SOUTH OF THE NORTHWEST CORNER OF SAID LOT AND THENCE RUNNING EAST TO A POINT ON THE EAST LINE OF SAID LOT BEING 31.00 FEET SOUTH OF THE NORTHEAST CORNER OF SAID LOT AND LYING EAST OF A LINE NORMAL TO SAID EAST AND WEST LINE INTERSECTING SAID EAST AND WEST LINE AT A POINT BEING 35.20 FEET EAST OF SAID WEST LINE OF SAID LOT MEASURED ALONG SAID EAST AND WEST LINE.

PARCEL 2

EASEMENTS APPURTENANT TO AND FOR THE BENEFIT OF PARCEL 1 AS SET FORTH AND DEFINED IN THE DECLARATION OF EASEMENTS RECORDED AS DOCUMENT NUMBER 22422019 FOR INGRESS AND EGRESS, ALL IN COOK COUNTY, ILLINOIS.

COOK County Clerk's Office