

UNOFFICIAL COPY

99377683

4494/0056 03 001 Page 1 of 4
1999-04-20 09:52:45
Cook County Recorder 27.00



[Space Above this Line for Recording Data]

all C.T.I./W
7797739
99013450W

RELEASE DEED

Loan No. 951227394

4
Ⓟ

"FOR THE PROTECTION OF THE OWNER, THIS RELEASE SHALL BE FILED WITH THE RECORDER OF DEEDS IN WHOSE OFFICE THE MORTGAGE OR DEED OF TRUST WAS FILED"

KNOW ALL MEN BY THESE PRESENTS, That MidAmerica Federal Savings Bank*, A corporation existing under the laws of the United States, in consideration of one dollar, and other good and valuable considerations, the receipt whereof is hereby acknowledged, does hereby release, convey and quit-claim unto JOSEPH J WINJUM, AN UNMARRIED PERSON


all the right, title, interest, claim or demand whatsoever it may have acquired in, through or by a certain Mortgage Deed, recorded in the Recorders Office of COOK County, in the State of Illinois, as Document Number 96078938 and Assignment of Mortgage, recorded in the Records Office of COOK County, in the State of Illinois, as Document Number 96078939, to the premises therein described situated in the County of COOK State of Illinois, as follows, to-wit:

SEE ATTACHED LEGAL DESCRIPTION

Property Street Address: 2805 N WOLCOTT #H, CHICAGO, IL 60657

PIN: 14-30-222-003 & 004,005, 006, 007,008,009,010,012,015,016,041 & 026.

IN WITNESS WHEREOF, The said MidAmerica Federal Savings Bank* has caused its corporate seal to be hereto affixed, and has caused its name to be signed to these presents by its Vice President, and attested by its Assistant Secretary, this 05 day of APRIL A.D. 19 99 .



MidAmerica Federal Savings Bank*

BY: [Signature] Vice President

ATTEST: [Signature] Assistant Secretary

* Formerly Known as MidAmerica Federal Savings and Loan Association

BOX 333-CTI

STATE OF ILLINOIS)
COUNTY OF DUPAGE) SS.

I, the undersigned, a Notary Public in and for said County in the State aforesaid, **DO HEREBY CERTIFY THAT:** the persons whose names are subscribed to the foregoing instrument are personally known to me to be duly authorized officers of the MidAmerica Federal Savings Bank* and **THAT THEY** appeared before me this day in person and severally acknowledged that they signed and delivered the said instrument in writing as duly authorized officers of said corporation and caused the corporate seal of said corporation to be affixed thereto pursuant to authority given by the Board of Directors of said Corporation as their free and voluntary act, and as the free and voluntary act and deed of said corporation for the uses and purposes therein set forth.

GIVEN under my hand and notarial seal, the day and year first above written. *w*


MY COMMISSION EXPIRES: 11-1-00



Rosanne M. Klingelhofen
Notary Public

Mail To:
MidAmerica Federal Savings Bank
LOAN SERVICING DEPARTMENT
1823 Centre Point Circle
PO Box 3142
Naperville IL 60566-7142

This instrument was prepared by:
Kenneth Koranda, President
MidAmerica Federal Savings Bank
1823 Centre Point Circle
PO Box 3142
Naperville, Illinois 60566-7142



UNOFFICIAL COPY

99377683

PARCEL 1:

UNIT 2805-H IN THE LANDMARK VILLAGE CONDOMINIUM AS DELINEATED ON THE PLAT OF SURVEY OF THE FOLLOWING DESCRIBED PARCEL OF REAL ESTATE:

LOTS 2, 3, 5, 6, 7 AND 20 IN LANDMARK VILLAGE - UNIT ONE, BEING A RESUBDIVISION OF LOTS 96 THROUGH 105, INCLUSIVE, LOT 107 AND LOTS 154 THROUGH 164, INCLUSIVE IN WM. DEERING'S DIVERSEY AVENUE SUBDIVISION IN THE SOUTHWEST 1/4 OF THE NORTHEAST 1/4 OF SECTION 30, TOWNSHIP 40 NORTH, RANGE 14 EAST OF THE THIRD PRINCIPAL MERIDIAN, AND PART OF VACATED WEST GEORGE STREET LYING SOUTH OF AND ADJACENT TO SAID LOTS 154 THROUGH 164, AND PART OF LOTS 1 AND 2 IN OWNER'S PLAT OF PART OF THE SOUTHWEST 1/4 OF THE NORTHEAST 1/4 OF SECTION 30, TOWNSHIP 40 NORTH, RANGE 14, EAST OF THE THIRD PRINCIPAL MERIDIAN, ACCORDING TO THE PLAT THEREOF RECORDED JULY 26, 1994 AS DOCUMENT 94658101, IN COOK COUNTY, ILLINOIS AND

LOTS 23 AND 45 IN LANDMARK VILLAGE UNIT 2, BEING A RESUBDIVISION OF LOTS 165 THROUGH 175, INCLUSIVE, AND LOTS 222 THROUGH 232, INCLUSIVE, IN THE WM. DEERING'S DIVERSEY AVENUE SUBDIVISION IN THE SOUTHWEST QUARTER OF THE NORTHWEST QUARTER OF SECTION 30, TOWNSHIP 40 NORTH, RANGE 14 EAST OF THE THIRD PRINCIPAL MERIDIAN, AND PART OF VACATED WEST GEORGE STREET LYING NORTH OF AND ADJACENT TO SAID LOTS 165 THROUGH 175, AND PART OF VACATED WEST WOLFRAM STREET LYING SOUTH OF AND ADJACENT TO SAID LOTS 222 THROUGH 232, AND PART OF LOT 2 IN OWNER'S PLAT OF PART OF THE SOUTHWEST QUARTER OF THE NORTHEAST QUARTER OF SECTION 30, TOWNSHIP AND RANGE AFORESAID, EAST OF THE THIRD PRINCIPAL MERIDIAN, ACCORDING TO THE PLAT THEREOF RECORDED JANUARY 12, 1995 AS DOCUMENT 95027318, IN COOK COUNTY, ILLINOIS,

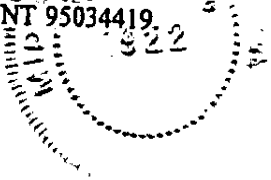
AND

96078938

LOTS 59, 68, 69, 70 AND 71 IN LANDMARK VILLAGE - UNIT 3, BEING A RESUBDIVISION OF LOTS 233 THROUGH 243, INCLUSIVE, AND LOTS 290 THROUGH 300, INCLUSIVE, IN WM. DEERING'S DIVERSEY AVENUE SUBDIVISION IN THE SOUTHWEST QUARTER OF THE NORTHEAST QUARTER OF SECTION 30, TOWNSHIP 40 NORTH, RANGE 14 EAST OF THE THIRD PRINCIPAL MERIDIAN, AND PART OF VACATED WEST WOLFRAM STREET LYING NORTH OF AND ADJACENT TO SAID LOTS 233 THROUGH 243, AND PART OF LOT 2 IN OWNER'S PLAT OF PART OF THE SOUTHWEST QUARTER OF THE NORTHEAST QUARTER OF SECTION 30, TOWNSHIP AND RANGE AFORESAID, EAST OF THE THIRD PRINCIPAL MERIDIAN, ACCORDING TO THE PLAT THEREOF RECORDED MAY 4, 1995 AS DOCUMENT 95295114, IN COOK COUNTY, ILLINOIS WHICH SURVEY IS ATTACHED AS EXHIBIT 'E' TO THE DECLARATION OF CONDOMINIUM RECORDED IN THE OFFICE OF THE RECORDER OF DEEDS OF COOK COUNTY, ILLINOIS ON JULY 28, 1994 AS DOCUMENT 94667604, AS AMENDED FROM TIME TO TIME, AND AMENDED BY AMENDMENTS RECORDED ON SEPTEMBER 16, 1994 AS DOCUMENT 94812243 AND RECORDED ON NOVEMBER 16, 1994 AS DOCUMENT 94972758, AND RECORDED ON JANUARY 17, 1995 AS DOCUMENT 95034418, AND RECORDED ON MAY 11, 1995 AS DOCUMENT 95310157, AND RECORDED JUNE 27, 1995 AS DOCUMENT 95414357 AND RECORDED SEPTEMBER 28, 1995 AS DOCUMENT 95657251 AND RECORDED ON DECEMBER 7, 1995 AS DOCUMENT 95852534, AND AMENDED FROM TIME TO TIME, TOGETHER WITH ITS UNDIVIDED PERCENTAGE INTEREST IN THE SAID PARCEL (EXCEPTING FROM SAID PARCEL ALL THE PROPERTY AND SPACE COMPRISING ALL THE UNITS THEREOF AS DEFINED AND SET FORTH IN SAID DECLARATION AND SURVEY), ALL IN COOK COUNTY, ILLINOIS.

PARCEL 2:

PERPETUAL NON-EXCLUSIVE EASEMENT TO AND FOR THE BENEFIT OF PARCEL 1 FOR INGRESS AND EGRESS IN, TO, OVER AND ACROSS LOTS 21, 22 58 AND 72 AS CREATED AND SET OUT IN THE PLATS OF RESUBDIVISION FOR LANDMARK VILLAGE - UNIT ONE RECORDED AS DOCUMENT NUMBER 94658101 AND FOR LANDMARK VILLAGE - UNIT 2 RECORDED AS DOCUMENT 95027318, AND FOR LANDMARK VILLAGE - UNIT 3 RECORDED AS DOCUMENT 95295114 AND DECLARATION OF EASEMENTS, RESTRICTIONS AND COVENANTS FOR LANDMARK VILLAGE HOMEOWNERS ASSOCIATION RECORDED JULY 28, 1994 AS DOCUMENT 94667605 AND AMENDED BY FIRST AMENDMENT RECORDED ON JANUARY 17, 1995 AS DOCUMENT 95034419.



UNOFFICIAL COPY

99377683

THE MORTGAGOR ALSO HEREBY GRANTS TO THE MORTGAGEE, ITS SUCCESSORS AND ASSIGNS, AS RIGHT AND EASEMENTS APPURTENANT TO THE SUBJECT UNIT DESCRIBED HEREIN, THE RIGHTS AND EASEMENTS FOR THE BENEFIT OF SAID UNIT SET FORTH IN THE DECLARATION OF CONDOMINIUM.

THIS MORTGAGE IS SUBJECT TO ALL RIGHTS, EASEMENTS AND COVENANTS, RESTRICTIONS, AND RESERVATIONS CONTAINED IN SAID DECLARATION THE SAME AS THOUGH THE PROVISIONS OF SAID DECLARATION WERE RECITED AND STIPULATED AT LENGTH HEREIN.

P.I.N.: 14-30-222-003,004,005,006,007,008,009,010,011,012,015,016,041 and 026

Property of Cook County Clerk's Office

96078938