

Property Address: Northside of 115th Street, approx. 75 feet West of  
Fairfield Avenue, in Chicago, IL

Legal Description:

That part of the Southwest Quarter (1/4) of the Southwest Quarter (1/4) (of the Northeast Quarter (1/4)) of Section 24, Township 37 North, Range 13, East of the Third Principal Meridian in Cook County, Illinois, formerly known as Lots 21, 22, 23 and 24 (except the East 66.5 feet thereof) in Block 3 (now vacated) in James Marshall's Subdivision of the Southwest Quarter (1/4) of the Northwest Quarter (1/4) of the Northeast Quarter (1/4) and the Southwest Quarter (1/4) of the Southwest Quarter (1/4) of the Northeast Quarter (1/4) of Section 24 aforesaid according to the plat thereof recorded 9/3/1892 as Doc. No. 1727248 in Book 52 of Plats, Page 49

A F F I D A V I T

TO THE REGISTRAR OF TITLES OF COOK COUNTY, ILLINOIS:

James E. O'Neal, being first duly sworn, deposes and states the following:

(1) That he is attorney for Central Corp. of Illinois.

(2) That Central Corp. of Illinois is the owner and holder of Certificate of Sale for general taxes for the year 1982 Number 7381, pertaining to Permanent Index Number 24-24-220-015 Tax Volume 447.


(3) That on October 21, 1985 he sent or caused to be sent by certified mail, return receipt requested, a copy of the attached Notice of Registration of Tax Sale Certificate to each of the persons indicated:

1. Neil McCool  
13816 S. Sandra Lane  
Crestwood, IL 60445


2. Frances R.S. McCool  
13816 S. Sandra Lane  
Crestwood, IL 60445

3. Bonded Municipal Corp.  
% D.R. Gray  
77 W. Washington  
Chicago, IL 60602

4. Interstate Bond Company  
Now Dissolved  
% James Edgar  
Secretary of State  
State of Illinois  
Corporation Division  
188 W. Randolph  
Chicago, IL 60601

  
James E. O'Neal

Subscribed and sworn to before me this 21 day of October, 1985.

  
Notary Public

3170612

# UNOFFICIAL COPY

Date: October 21, 1985

## NOTICE OF REGISTRATION OF TAX SALE CERTIFICATE

Torrens Certificate No. 781808

Torrens Volume 1568 Page 405

Sold or Tax Year 1982

Tax Sale Certificate No. 7381

Property address NORTHSIDE OF 115<sup>TH</sup> STREET, APPROX. 75 FEET WEST OF  
FAIRFIELD AVE., IN CHICAGO, IL

Permanent Real Estate Index No. 24-24-220-015

TO:

1. Neil McCool 13816 S. Sandra Lane Crestwood, IL 60445	4. Interstate Bond Company Now Dissolved & James Edgar Secretary of State State of Illinois Corporation Division 188 W. Randolph Chicago, IL 60601
2. Frances R.S. McCool 13816 South Sandra Lane Crestwood, IL 60445	
3. Bonded Municipal Corp. & D.R. Gray 77 W. Washington Chicago, IL 60602	

### Legal Description:

That part of the Southwest Quarter (1/4) of the Southwest Quarter (1/4) (of the Northeast Quarter (1/4)) of Section 24, Township 37 North, Range 13, East of the Third Principal Meridian in Cook County, Illinois, formerly known as Lots 21, 22, 23 and 24 (except the East 66.5 feet thereof) in Block 3 (now vacated) in James Marshall's Subdivision of the Southwest Quarter (1/4) of the Northwest Quarter (1/4) of the Northeast Quarter (1/4) and the Southwest Quarter (1/4) of the Southwest Quarter (1/4) of the Northeast Quarter (1/4) of Section 24 aforesaid according to the plat thereof recorded 9/3/1892 as Doc. No. 1727248 in Book 52 of Plats, Page 49

Please be advised that the above described property, legally described on the Torrens Certificate identified above was sold to the undersigned for general real estate taxes for the year 1982, and that a Certificate of Purchase No. 7381 was issued to the undersigned and has been entered as a memorial in the office of the Registrar of Torrens Title of Cook County, Illinois on the Torrens Certificate identified above.

Central Corp. of Illinois

By: 


3470642

UNOFFICIAL COPY

*Handwritten signature*

3470842  
Property of Cook County Clerk's Office

3470842  
DEC 21 4 20 PM '85  
REGISTRAR OF DEEDS



3470842

Central Corp of Ill  
180 N. La Salle  
Chicago, IL