

UNOFFICIAL COPY

0 3 5 8 3 3 4 7

CERT/214/2  
A12


*Fred J. Meyer*  
Clerk, Trustees of Schools

IN WITNESS WHEREOF I have hereunto executed this document  
on 18th. day of December, 1986.

I DO FURTHER CERTIFY that attached hereto is a true, correct  
and complete copy of a Resolution entitled Resolution Relating to  
Conveyance of District 214 Property which was adopted by said  
Trustees of Schools at a duly called and held meeting of said  
Trustees of Schools on the 17th. day of November, 1986,  
all as the same appears in the official records maintained in my  
office.

I DO HEREBY CERTIFY that I am the duly elected qualified and  
acting Clerk of the Trustees of Schools of Township 42 North,  
Range 11, Cook County, Illinois, and as such am the keeper of the  
official records and minutes of said Trustees of Schools.

C E R T I F I C A T E



69 58 994 02

UNOFFICIAL COPY

Property of Cook County Clerk's Office

# UNOFFICIAL COPY

0 3 5 8 3 3 4 7

WHEREAS, these Trustees hold title to the property described in Exhibit A attached to this resolution for the use and benefit of Township High School District No. 214, Cook County, Illinois; and

WHEREAS, the Arlington Heights Park District, Cook County, Illinois (hereinafter "Park") has determined that it requires the property described in Exhibit A for carrying out its Park programs, and that it wishes to secure conveyance of said real estate; and

WHEREAS, the Board of Education of Township High School District No. 214 has determined that the sum of \$265,000 is a fair price for said property and that it is in the best interests of said School District and its inhabitants that said real estate be conveyed to the Park District for \$265,000; and

WHEREAS, the Park has adopted an ordinance determining its need for said real estate and the Board of Education of Township High School District No. 214 has adopted a resolution, approved by more than two-thirds of the members of said Board of Education, determining that said real estate should be conveyed to the Park upon the payment of \$265,000 therefor, all in accordance with the provisions contained in Chapter 30, Section 156, *et seq.*, Illinois Revised Statutes; and

WHEREAS, said Board of Education has requested these Trustees to proceed to convey said real estate to the Park upon payment of \$265,000.

UNOFFICIAL COPY

Property of Cook County Clerk's Office

UNOFFICIAL COPY

0 3 5 8 3 3 4 7

A12

RES RE CONVEYANCE OF 214

NOW, THEREFORE, BE IT RESOLVED by the Trustees of Schools of Township 42 North, Range 11, Cook County, Illinois, as follows:

Section 1. Acting at the request of the Board of Education of Township High School District No. 214 and in accordance with the provisions of Chapter 30, Section 156, et seq., Illinois Revised Statutes, these Trustees do hereby authorize the conveyance of the property described in Exhibit A attached hereto, to the Arlington Heights Park District, Cook County, Illinois, upon the payment of \$265,000 in consideration at closing.

Section 3. Conveyance shall be made by quit claim deed executed by the President and Clerk of these Trustees.

Section 3. The officers of these Trustees are hereby authorized and instructed to take all steps necessary to and execute all other documents that may be required for completion of the transaction.

Trustee Mackenna moved that the foregoing resolution be adopted and Trustee Perkins seconded the motion. Upon the roll being called, the Trustees votes as follows:

AYE: Cassidy, Mackenna, Perkins

NAY: None

The President declared the motion duly adopted.

Property of Cook County Clerk's Office


UNOFFICIAL COPY

Property of Cook County Clerk's Office

UNOFFICIAL COPY

0 3 5 8 3 3 4 7

CERT/214  
A12

  
Secretary

DATED: October 20, 1986

The Trustees of Schools of Township 42 North, Range 11, Cook County, Illinois, are hereby requested to take the necessary action to cause the conveyance of the property referred to in the Resolution to Arlington Heights Park District as provided in the Resolution.

I DO FURTHER CERTIFY that attached hereto is a true, correct and complete copy of a Resolution Directing Conveyance of Property to the Arlington Heights Park District adopted by said Board of Education at a meeting duly called and held on the 20th day of October, 1986, by the affirmative vote of more than two-thirds of the members of said Board of Education.

I DO HEREBY CERTIFY that I am the duly elected qualified and acting Secretary of the Board of Education of School District No. 214, Cook County, Illinois, and as such am the keeper of the official records and minutes of said Board.

C E R T I F I C A T E



69 58 994 02

UNOFFICIAL COPY

Property of Cook County Clerk's Office



# UNOFFICIAL COPY

0 3 5 8 3 3 4 7

members.  
passed by the affirmative vote of at least two-thirds of its  
for the Board of Education of the School to adopt a resolution  
WHEREAS, in order to authorize the transfer it is necessary

pose; and  
it to use, occupy and improve said real estate for public pur-  
WHEREAS, the Park has found it necessary or convenient for  
for the consideration of \$265,000, payable at closing; and

described in Exhibit A to be conveyed to the Park by the Trustees  
WHEREAS, the School has agreed to cause said property

No. 214, Cook County, Illinois; and  
ees") for the use and benefit of Township High School District  
42 North, Range 11, Cook County, Illinois (hereinafter "Trust-  
hereto is held in the name of the Trustees of Schools of Township  
WHEREAS, title to said real estate described in Exhibit A

sec., Illinois Revised Statutes; and  
acting pursuant to the provisions of Chapter 30, Section 156, et  
WHEREAS, the parties in carrying out this transaction are  
the Park, wishes to purchase the same from the School; and

certain real estate described in Exhibit A attached hereto, and  
(hereinafter "School") and the School is the beneficial owner of  
Township High School District No. 214, Cook County, Illinois  
Illinois (hereinafter "Park") is located within the territory of  
WHEREAS, the Arlington Heights Park District, Cook County,

RESOLUTION DIRECTING CONVEYANCE OF PROPERTY  
TO THE ARLINGTON HEIGHTS PARK DISTRICT

UNOFFICIAL COPY

Property of Cook County Clerk's Office

# UNOFFICIAL COPY

0 3 5 0 3 3 4 7

-2-

NOW, THEREFORE, BE IT RESOLVED by the Board of Education of Township High School District No. 214, Cook County, Illinois, as follows:

Section 1. It is hereby determined that it is in the best interests of the School and the inhabitants thereof that the title to the real estate described in Exhibit A attached hereto be conveyed to the Park upon payment of \$265,000, which is a fair price for such property.

Section 2. The Trustees hereby requested to adopt a resolution authorizing said conveyance to the Park by quit claim deed upon payment of \$265,000 at closing by the Park to the Trustees for the benefit of School.

Section 3. Completion of this transaction shall be carried out as soon as reasonably possible.

Section 4. A certified copy of this resolution shall be filed with the Trustees with the request that the Trustees adopt a resolution authorizing said conveyance as aforesaid.

Section 5. All costs applicable to the transaction shall be borne by the School without the Trustees being liable for any portion thereof.

Member Jensen moved that the foregoing resolution be adopted and Member Wiltse seconded the motion. Upon the roll being called, the Members voted as follows:

AYE: Byrnes, Eisenhammer, Holub, Jensen, Kafcas, Klein, Wiltse  
NAY: None

UNOFFICIAL COPY

Property of Cook County Clerk's Office

# UNOFFICIAL COPY

0 3 5 8 3 3 4 7

-3-

RES/ARLING PD  
A12

Property of Cook County Clerk's Office

The President declared that the Motion had been carried by  
the affirmative vote of more than two-thirds of the Members of  
the Board of Education.

UNOFFICIAL COPY

Property of Cook County Clerk's Office

# UNOFFICIAL COPY

0 3 5 8 3 3 4 7

## EXHIBIT A

### Lot 2

In Block 17 in R. A. Cepek's Arlington Ridge, being a Subdivision of that part of the West Half (1/2) (except the East Thirty-three (33) feet thereof) of the North East Quarter (1/4) and of the South Half (1/2) of the North West Quarter (1/4) of Section 30, Township 42 North, Range 11, East of the Third Principal Meridian, lying North of the North Easterly line of North West Highway; said North Easterly line of Highway being Sixty-six (66) feet North Easterly of and parallel to the North Easterly line of C&NW Ry. Right of Way.

### Lot 12

In Block 17 in R. A. Cepek's Arlington Ridge, being a Subdivision of that part of the West Half (1/2) (except the East Thirty-three (33) feet thereof) of the North East Quarter (1/4) and of the South Half (1/2) of the North West Quarter (1/4) of Section 30, Township 42 North, Range 11, East of the Third Principal Meridian, lying North of the North Easterly line of North West Highway; said North Easterly line of Highway being Sixty-six (66) feet North Easterly of and parallel to the North Easterly line of C&NW Ry. Right of Way.

### Lot 17

In Block 17 in R. A. Cepek's Arlington Ridge, being a Subdivision of that part of the West Half (1/2) (except the East Thirty-three (33) feet thereof) of the North East Quarter (1/4) and of the South Half (1/2) of the North West Quarter (1/4) of Section 30, Township 42 North, Range 11, East of the Third Principal Meridian, lying North of the North Easterly line of North West Highway; said North Easterly line of Highway being Sixty-six (66) feet North Easterly of and parallel to the North Easterly line of C&NW Ry. Right of Way.

### Lot 8

In Block 16 in R. A. Cepek's Arlington Ridge, being a Subdivision of that part of the West Half (1/2) (except the East Thirty-three (33) feet thereof) of the North East Quarter (1/4) and of the South Half (1/2) of the North West Quarter (1/4) of Section 30, Township 42 North, Range 11, East of the Third Principal Meridian, lying North of the North Easterly line of North West Highway; said North Easterly line of Highway being Sixty-six (66) feet North Easterly of and parallel to the North Easterly line of C&NW Ry. Right of Way.

### Lot 16

In Block 17 in R. A. Cepek's Arlington Ridge, being a Subdivision of that part of the West Half (1/2) (except the East Thirty-three (33) feet thereof) of the North East Quarter (1/4) and of the South Half (1/2) of the North West Quarter (1/4) of Section 30, Township 42 North, Range 11, East of the Third Principal Meridian, lying North of the North Easterly line of North West Highway; said North Easterly line of Highway being Sixty-six (66) feet North Easterly of and parallel to the North Easterly line of C&NW Ry. Right of Way.

### Lot 1

In Block 17 in R. A. Cepek's Arlington Ridge, being a Subdivision of that part of the West Half (1/2) (except the East Thirty-three (33) feet thereof) of the North East Quarter (1/4) and of the South Half (1/2) of the North West Quarter (1/4) of Section 30, Township 42 North, Range 11, East of the Third Principal Meridian, lying North of the North Easterly line of North West Highway; said North Easterly line of Highway being Sixty-six (66) feet North Easterly of and parallel to the North Easterly line of C&NW Ry. Right of Way.

# 03-30-229-038 Lots 1, 2, 8, All  
- 039 Lots 12, 16, 17, All

AAO

UNOFFICIAL COPY

Property of Cook County Clerk's Office



Lot Eleven -----(11)

In Block Eighteen (18) R. A. Cepok's Arlington Ridge, being a Subdivision of that part of the West Half (1/2) (except the East Thirty-three (33) feet thereof) of the North East Quarter (1/4) and of the South Half (1/2) of the North West Quarter (1/4) of Section 30, Town 42 North, Range 11, East of the Third Principal Meridian, lying North of the North Easterly line of North West Highway; said North Easterly line of Highway being Sixty-six (66) feet North Easterly of and parallel to the North Easterly line of C & N W Ry. Right of Way.

Lot Ten ----- (10)

In Block Eighteen (18) in R. A. Cepok's Arlington Ridge, being a Subdivision of that part of the West Half (1/2) (except the East Thirty-three (33) feet thereof) of the North East Quarter (1/4) and of the South Half (1/2) of the North West Quarter (1/4) of Section 30, Town 42 North, Range 11, East of the Third Principal Meridian, lying North of the North Easterly line of North West Highway, and North Easterly line of Highway, being Sixty-six (66) feet North Easterly of and parallel to the North Easterly line of C. & N. W. Ry. Right of Way.

Lot 10 and Lot 11

In Block 17 in R. A. Cepok's Arlington Ridge, being a Subdivision of that part of the West Half (1/2) (except the East Thirty-three (33) feet thereof) of the North East Quarter (1/4) and of the South Half (1/2) of the North West Quarter (1/4) of Section 30, Township 42 North, Range 11, East of the Third Principal Meridian, lying North of the North Easterly line of North West Highway; said North Easterly line of Highway being Sixty-six (66) feet North Easterly of and parallel to the North Easterly line of C&N W Ry. Right of Way.

Lot 9

In Block 15 in R. A. Cepok's Arlington Ridge, being a Subdivision of that part of the West Half (1/2) (except the East Thirty-three (33) feet thereof) of the North East Quarter (1/4) and of the South Half (1/2) of the North West Quarter (1/4) of Section 30, Township 42 North, Range 11, East of the Third Principal Meridian, lying North of the North Easterly line of North West Highway; said North Easterly line of Highway being Sixty-six (66) feet North Easterly of and parallel to the North Easterly line of C&N W Ry. Right of Way.

# 03.30-228-044 Lots 10, 11 in Blk. 18 All  
- 229.038 Lots 10, 11, in Blk 17 All  
- 222-017 Lot 8 in Blk 15

AAO All JAO

UNOFFICIAL COPY

Property of Cook County Clerk's Office

# UNOFFICIAL COPY

Lot Fourteen.....(14)

03-30-229-038 AAO

In Block Seventeen (17) in R. A. Cepok's Arlington Ridge being a Subdivision of that part of the West Half (½) (except the East Thirty-three (33) feet thereof) of the Northeast Quarter (¼) and of the South Half (½) of the Northwest Quarter (¼) of Section 30, Town 42 North, Range 11, East of the Third Principal Meridian, lying North of the Northeastly line of North West Highway, said Northeastly line of Highway being Sixty-six (66) feet Northeastly of and parallel to the Northeastly line of Chicago and North western Railroad Right of way.

Lot Twelve.....(12)

03-30-229-038 AAO

In Block Eighteen (18) in R. A. Cepok's Arlington Ridge, being a Subdivision of that part of the West Half (½) (except the East Thirty-three (33) feet thereof) of the Northeast Quarter (¼) of the South Half (½) of the Northwest Quarter (¼) of Section 30, Town 42 North, Range 11, East of the Third Principal Meridian, lying North of the Northeastly line of North West Highway, said Northeastly line of Highway being Sixty-six (66) feet Northeastly of and parallel to the Northeastly line of Chicago North-western Railroad right of way.

- 03-30-223-029 --- All of LOT NINE.....(9) --- BLOCK SIXTEEN.....(16)
- 03-30-229-038 --- That part of LOT FIVE in Block 17 lying North of a line 232 feet North of the South line of Lot 9 in said Block 17.....(5) --- BLOCK SEVENTEEN (17)
- 038 --- All of LOT FIFTEEN.....(15) --- BLOCK SEVENTEEN.....(17)
- 038 --- All of LOT EIGHTEEN.....(18) --- BLOCK SEVENTEEN.....(17)
- 039 --- All of LOT NINETEEN.....(19) --- BLOCK SEVENTEEN.....(17)
- 228-044 --- That part of LOT TWENTY TWO in Block 17 lying West of a line 200 feet West of the East line of said Block 17.....(22) --- BLOCK SEVENTEEN (17)
- 044 --- All of LOT THIRTEEN.....(13) --- BLOCK EIGHTEEN.....(18)
- 044 --- All of LOT FOURTEEN.....(14) --- BLOCK EIGHTEEN.....(18)
- 044 --- All of LOT FIFTEEN.....(15) --- BLOCK EIGHTEEN.....(18)
- 043 --- All of LOT TWENTY FOUR.....(24) --- BLOCK EIGHTEEN.....(18)
- 043 --- All of LOT TWENTY FIVE.....(25) --- BLOCK EIGHTEEN.....(18)
- 043 --- All of LOT TWENTY SIX.....(26) --- BLOCK EIGHTEEN.....(18)
- 043 --- All of LOT TWENTY SEVEN.....(27) --- BLOCK EIGHTEEN.....(18)

All in R. A. Cepok's Arlington Ridge, being a Subdivision of that part of the West Half (½) (except the East Thirty Three (33) feet thereof) of the Northeast Quarter (¼) and of the South Half (½) of the Northwest Quarter (¼) of Section 30, Town 42 North, Range of the Third Principal Meridian, lying North of the Northeastly line of Northwest Highway said Northeastly line of Highway being Sixty Six (66) feet Northeastly of and parallel to the Northeastly line of C. & N. Ry. Right of Way.

ALSO

- 03-30-223-030 --- All of LOT EIGHT.....(8) --- BLOCK "B" ✓
- 030 --- All of LOT NINE.....(9) --- BLOCK "B" ✓
- 03-30-229-040 --- All of LOT TEN.....(10) --- BLOCK "B" ✓
- 040 --- All of LOT ELEVEN.....(11) --- BLOCK "B" ✓
- 040 --- All of LOT TWELVE.....(12) --- BLOCK "B" ✓
- 040 --- All of LOT THIRTEEN.....(13) --- BLOCK "B" ✓
- 040 --- All of LOT FOURTEEN.....(14) --- BLOCK "B" ✓
- 040 --- LOT FIFTEEN in Block "B" in Resubdivision hereinafter described (except that part of said Lot 15 lying South of a line 232 feet North of the South line of Lot 18 in Block "B" in said Resubdivision and East of a line 200 feet West of the East line of Block 17 in R. A. Cepok's Arlington Ridge).....(15) ---
- 040 --- LOT SIXTEEN in Block "B" in Resubdivision hereinafter described (except that part of said Lot 16 lying East of a line 200 feet West of the East line of Block 17 in R. A. Cepok's Arlington Ridge).....(16) ---
- 041 --- LOT SEVENTEEN in Block "B" in Resubdivision hereinafter described (except that part of said Lot 17 lying East of a line 200 feet West of the East line of Block 17 in R. A. Cepok's Arlington Ridge).....(17) ---
- 041 --- LOT EIGHTEEN in Block "B" in Resubdivision hereinafter described (except that part of said Lot 18 lying East of a line 200 feet West of the East line of Block 17 in R. A. Cepok's Arlington Ridge).....(18) ---

In the Resubdivision of certain Blocks and parts of Blocks and vacated streets in R. A. Cepok's Arlington Ridge, being a Subdivision of that part of the West Half (½) (except the East 33.0 feet thereof) of the Northeast Quarter (¼) and of the South Half (½) of the Northwest Quarter (¼) of Section 30, Town 42 North, Range 11 East of the Third Principal Meridian, lying North of the Northeastly line of Northwest Highway, said Northeastly line of Highway being 66.0 feet Northeastly of and parallel to the Northeastly line of the Chicago and Northwestern Railway Right of way

UNOFFICIAL COPY

Property of Cook County Clerk's Office

# UNOFFICIAL COPY

Lots 6 to 24 inclusive

In Block C in the Resubdivision of certain blocks and parts of blocks and vacated streets in R. A. Cepek's Arlington Ridge, being a Subdivision of that part of the West Half (1/2) (except the East Thirty-three (33) feet thereof) of the North East Quarter (1/4) and of the South Half (1/2) of the North West Quarter (1/4) of Section 30, Township 42 North, Range 11, East of the Third Principal Meridian, lying North of the North Easterly line of Northwest Highway; said North Easterly line of Highway being 66 feet Northeastly of and parallel to the Northeastly line of C&N W. Ry. Right of Way.

-----LOT THIRTEEN----- (13)-----

In Block Seventeen (17), in R. A. Cepek's Arlington Ridge, being a Subdivision of that part of the West Half (1/2) (except the East 33 feet thereof) of the North East Quarter (1/4) and of the South Half (1/2) of the North West Quarter (1/4) of Section 30, Township 42 North, Range 11, East of the Third Principal Meridian, lying North of the North Easterly line of Northwest Highway, said North Easterly line of Highway being 66 feet Northeastly of and parallel to the Northeastly line C. & N. W. Ry. Right-of-Way.

-----LOT FIFTEEN----- (15)-----  
-----LOT FOUR----- (4)-----

In Block 17 in R.A. Cepek's Arlington Ridge, being a Subdivision of that part of the West Half (1/2) (except the East (33) feet thereof) of the North East Quarter (1/4) and of the South Half (1/2) of the North West Quarter (1/4) of Section 30, Township 42 North, Range 11, East of the Third Principal Meridian lying North of the Northeastly line of Northwest Highway, said Northeastly line of Highway being (66) feet Northeastly of and parallel to the Northeastly line of C. & N. W. Ry. Right of Way.

# 03-30-228-034 Lots 6,7, 23, 24 All ABO  
- 045 Lot 8 thru 20 All ABO  
- 028 Lot 22 ABO  
- 029 Lot 21 ABO

BIKC.

# 03-30-229-038 AAO Lot 13  
- 039 Lots 3,4 All AAO

Bo

UNOFFICIAL COPY

Property of Cook County Clerk's Office

The vacated East and West public alley of Block 17 lying West of the West line of Ridge Avenue and lying East of the East line of Fernandez Avenue.

The vacated East and West public alley of Block 18 lying West of the West line of Fernandez Avenue and lying East of the East line of Salem Avenue (except that part of the South Half of said vacated alley lying North of and adjoining lots 16, 17, 18 and 19 in said Block 18).

That part of vacated Hawthorne Street lying between the West line of Ridge Avenue and the West line extended South of Lot 9 in Block 16

All in R. A. Cepek's Arlington Ridge, being a Subdivision of that part of the West Half (except the East 33 feet thereof) of the Northeast Quarter and of the South Half of the Northwest Quarter of Section 30, Township 42 North Range 11 East of the Third Principal Meridian, lying North of the Northeasterly line of Northwest Highway, said Northeasterly line of Highway being 66 feet Northeasterly of and parallel to the Northeasterly line of C. &N.W. Ry. Right of Way.

ALSO

That part of vacated Fernandez Avenue lying North of the North line of Northwest Highway and lying South of the North line of Lot 8, extended West, in Block B in the Resubdivision of certain Blocks and parts of Blocks and vacated Streets in R. A. Cepek's Arlington Ridge, being a Subdivision of that part of the West Half (except the East 33.0 feet thereof) of the Northeast Quarter and of the South Half of the Northwest Quarter of Section 30, Township 42 North, Range 11 East of the Third Principal Meridian, lying North of the Northeasterly line of Northwest Highway, said Northeasterly line of Highway being 66.0 feet Northeasterly of and parallel to the Northeasterly line of the Chicago and Northwestern Railway Right of Way.

UNOFFICIAL COPY

Property of Cook County Clerk's Office



# UNOFFICIAL COPY

03583347

## PERMANENT INDEX NUMBERS:

03-30-222-017-0000 (7) Vol.234	03-30-228-044-0000 (5) Vol.234
03-30-222-034-0000 (2) Vol.234	03-30-228-045-0000 (2) Vol.234
03-30-223-029-0000 (1) Vol.234	03-30-229-038-0000 (6) Vol.234
03-30-223-030-0000 (9) Vol.234	03-30-229-039-0000 (4) Vol.234
03-30-228-028-0000 (8) Vol.234	03-30-229-040-0000 (2) Vol.234
03-30-228-029-0000 (6) Vol.234	03-30-229-041-0000 (0) Vol.234
03-30-228-043-0000 (7) Vol.234	

This reproduction is exempt from taxation pursuant to paragraph (B) of the Illinois Revenue Code.

[Signature] 01/09/87  
Date

Property of Cook County Clerk's Office

UNOFFICIAL COPY

Property of Cook County Clerk's Office

UNOFFICIAL COPY

0 3 5 0 3 3 4 7

**Arlington Heights Park District**

administration office  
800 E. FALCON DRIVE  
ARLINGTON HEIGHTS, ILLINOIS 60005  
(312) 640-2550



A handwritten signature or set of initials in black ink, appearing to be "DM".

CERTIFICATE

I, GERALD M. OAKES, do hereby certify that I am the duly authorized Secretary of the Arlington Heights Park District, charged with keeping the records and the seal of said Park District, and that the following is a true and correct copy of an Ordinance, known as Ordinance No. 447, adopted by the Board of Park Commissioners, being entitled: "An Ordinance declaring it necessary or convenient to use, occupy or improve certain real estate beneficially owned by Township High School District No. 214, Cook County, Illinois," at a regular meeting held on the 14th day of October, 1986, the Ordinance being a part of the official records of said Park District.

DATED: This 6th day of January, 1987.

A handwritten signature in black ink, appearing to be "Gerald M. Oakes".  
GERALD M. OAKES, Secretary

(SEAL)

69 58 494 Dr.

UNOFFICIAL COPY

Property of Cook County Clerk's Office

ORDINANCE NO. 447

ARLINGTON HEIGHTS PARK DISTRICT

COOK COUNTY, ILLINOIS

An Ordinance declaring it necessary or convenient to use, occupy or improve certain real estate beneficially owned by Township High School District No. 214, Cook County, Illinois

WHEREAS, the Arlington Heights Park District, Cook County, Illinois, has heretofore been duly organized under the provisions of "An Act" to provide for the organization of Park Districts and the transfer of submerged lands to those bordering on navigable bodies of water," approved June 24, 1895, as amended, and is now operating under the provisions of "The Park District Code," and

WHEREAS, the Trustees of Schools of Township 42 North, Range 11, Cook County, Illinois, hold the legal title to a certain parcel of real estate, hereinafter more fully described, for the use and benefit of Township High School District No. 214, Cook County, Illinois; and

WHEREAS, said Arlington Heights Park District and said Township High School District No. 214, Cook County, Illinois, are municipalities within the meaning of Sections 156 and 157 of Chapter 30 of the revised statutes of the State of Illinois, entitled "An Act in Relation to the Transfer of Real Estate Owned by Municipalities," approved July 2, 1925, as amended; and

WHEREAS, the Arlington Heights Park District is partly within and partly without the corporate limits of School District No. 214;

NOW, THEREFORE, be it ordained by the Commissioners of the Arlington Heights Park District, Cook County, Illinois, as follows:

UNOFFICIAL COPY

Property of Cook County Clerk's Office

SECTION 1. That the Board of Commissioners of the Arlington Heights Park District hereby finds and determines that the Arlington Heights Park District and Township High School District No. 214 are municipalities in Cook County, Illinois and within the meaning of Sections 156 and 157 of Chapter 30 of the revised statutes of the State of Illinois, entitled "An Act in Relation to the Transfer of Real Estate Owned by Municipalities," approved July 2, 1925, as amended.

SECTION 2. That the Board of Commissioners of the Arlington Heights Park District hereby finds and determines that the said Arlington Heights Park District is located partly within and partly without the corporate limits of Township High School District No. 214.

SECTION 3. That the Board of Commissioners of the Arlington Heights Park District hereby finds and declares that it is necessary or convenient for the Arlington Heights Park District to use, occupy and improve for public park purposes the real estate located within the boundaries of the Arlington Heights Park District and the boundaries of Township High School District No. 214, the legal title of which real estate is owned by the Trustees of Schools of Township 42 North, Range 11, Cook County, Illinois, for the use and benefit of Township High School District No. 214, Cook County, Illinois, and is described on Exhibit "A" attached hereto and made a part hereof.

SECTION 4. That the Board of Commissioners of the Arlington Heights Park District hereby requests the Board of Education of Township High School District No. 214, Cook County, Illinois, to cause the above described parcel of real estate to be conveyed and transferred to the Arlington Heights Park District upon such terms and conditions as the corporate authorities of such municipalities shall agree upon.

SECTION 5. That the Secretary of the Arlington Heights Park District file a certified copy of this ordinance with the

UNOFFICIAL COPY

Property of Cook County Clerk's Office



# UNOFFICIAL COPY

0 3 5 3 3 3 4 7

Board of Education, Township High School District No. 214, Cook County, Illinois.

SECTION 6. That this ordinance shall be in full force and effect from and after its passage and approval and shall be known as Ordinance No. 447.

PASSED THIS 14 day of October A.D. 1986

APPROVED THIS 14 day of October A.D. 1986

Record of Votes:

Ayes: 4

Commissioners voting Aye:

Arlene J. Mulder  
James R. Keller  
Andria K. Robinson  
Rachyn Williams

Nays: 0

Commissioners voting Nay:

Arlene J. Mulder  
President, Board of Commissioners of the  
Arlington Heights Park District, Cook County,  
Illinois.

ATTEST:

[Signature]  
Secretary, Board of Commissioners  
Arlington Heights Park District  
Cook County, Illinois

SEAL

UNOFFICIAL COPY

Property of Cook County Clerk's Office

## EXHIBIT A

## Lot 2

In Block 17 in R. A. Ceppek's Arlington Ridge, being a Subdivision of that part of the West Half (1/2) (except the East Thirty-three (33) feet thereof) of the North East Quarter (1/4) and of the South Half (1/2) of the North West Quarter (1/4) of Section 30, Township 42 North, Range 11, East of the Third Principal Meridian, lying North of the North Easterly line of North West Highway; said North Easterly line of Highway being Sixty-six (66) feet North Easterly of and parallel to the North Easterly line of C&NW Ry. Right of Way.

## Lot 12

In Block 17 in R. A. Ceppek's Arlington Ridge, being a Subdivision of that part of the West Half (1/2) (except the East Thirty-three (33) feet thereof) of the North East Quarter (1/4) and of the South Half (1/2) of the North West Quarter (1/4) of Section 30, Township 42 North, Range 11, East of the Third Principal Meridian, lying North of the North Easterly line of North West Highway; said North Easterly line of Highway being Sixty-six (66) feet North Easterly of and parallel to the North Easterly line of C&NW Ry. Right of Way.

## Lot 17

In Block 17 in R. A. Ceppek's Arlington Ridge, being a Subdivision of that part of the West Half (1/2) (except the East Thirty-three (33) feet thereof) of the North East Quarter (1/4) and of the South Half (1/2) of the North West Quarter (1/4) of Section 30, Township 42 North, Range 11, East of the Third Principal Meridian, lying North of the North Easterly line of North West Highway; said North Easterly line of Highway being Sixty-six (66) feet North Easterly of and parallel to the North Easterly line of C&NW Ry. Right of Way.

## Lot 8

In Block 16 in R. A. Ceppek's Arlington Ridge, being a Subdivision of that part of the West Half (1/2) (except the East Thirty-three (33) feet thereof) of the North East Quarter (1/4) and of the South Half (1/2) of the North West Quarter (1/4) of Section 30, Township 42 North, Range 11, East of the Third Principal Meridian, lying North of the North Easterly line of North West Highway; said North Easterly line of Highway being Sixty-six (66) feet North Easterly of and parallel to the North Easterly line of C&NW Ry. Right of Way.

## Lot 16

In Block 17 in R. A. Ceppek's Arlington Ridge, being a Subdivision of that part of the West Half (1/2) (except the East Thirty-three (33) feet thereof) of the North East Quarter (1/4) and of the South Half (1/2) of the North West Quarter (1/4) of Section 30, Township 42 North, Range 11, East of the Third Principal Meridian, lying North of the North Easterly line of North West Highway; said North Easterly line of Highway being Sixty-six (66) feet North Easterly of and parallel to the North Easterly line of C&NW Ry. Right of Way.

## Lot 1

In Block 17 in R. A. Ceppek's Arlington Ridge, being a Subdivision of that part of the West Half (1/2) (except the East Thirty-three (33) feet thereof) of the North East Quarter (1/4) and of the South Half (1/2) of the North West Quarter (1/4) of Section 30, Township 42 North, Range 11, East of the Third Principal Meridian, lying North of the North Easterly line of North West Highway; said North Easterly line of Highway being Sixty-six (66) feet North Easterly of and parallel to the North Easterly line of C&NW Ry. Right of Way.

UNOFFICIAL COPY

Property of Cook County Clerk's Office

Lot 2

In Block 17 in R. A. Ceppek's Arlington Ridge, being a Subdivision of that part of the West Half (1/2) (except the East Thirty-three (33) feet thereof) of the North East Quarter (1/4) and of the South Half (1/2) of the North West Quarter (1/4) of Section 30, Township 42 North, Range 11, East of the Third Principal Meridian, lying North of the North Easterly line of North West Highway; said North Easterly line of Highway being Sixty-six (66) feet North Easterly of and parallel to the North Easterly line of C&N Ry. Right of Way.

Lot 12

In Block 17 in R. A. Ceppek's Arlington Ridge, being a Subdivision of that part of the West Half (1/2) (except the East Thirty-three (33) feet thereof) of the North East Quarter (1/4) and of the South Half (1/2) of the North West Quarter (1/4) of Section 30, Township 42 North, Range 11, East of the Third Principal Meridian, lying North of the North Easterly line of North West Highway; said North Easterly line of Highway being Sixty-six (66) feet North Easterly of and parallel to the North Easterly line of C&N Ry. Right of Way.

Lot 17

In Block 17 in R. A. Ceppek's Arlington Ridge, being a Subdivision of that part of the West Half (1/2) (except the East Thirty-three (33) feet thereof) of the North East Quarter (1/4) and of the South Half (1/2) of the North West Quarter (1/4) of Section 30, Township 42 North, Range 11, East of the Third Principal Meridian, lying North of the North Easterly line of North West Highway; said North Easterly line of Highway being Sixty-six (66) feet North Easterly of and parallel to the North Easterly line of C&N Ry. Right of Way.

Lot 8

In Block 16 in R. A. Ceppek's Arlington Ridge, being a Subdivision of that part of the West Half (1/2) (except the East Thirty-three (33) feet thereof) of the North East Quarter (1/4) and of the South Half (1/2) of the North West Quarter (1/4) of Section 30, Township 42 North, Range 11, East of the Third Principal Meridian, lying North of the North Easterly line of North West Highway; said North Easterly line of Highway being Sixty-six (66) feet North Easterly of and parallel to the North Easterly line of C&N Ry. Right of Way.

Lot 16

In Block 17 in R. A. Ceppek's Arlington Ridge, being a Subdivision of that part of the West Half (1/2) (except the East Thirty-three (33) feet thereof) of the North East Quarter (1/4) and of the South Half (1/2) of the North West Quarter (1/4) of Section 30, Township 42 North, Range 11, East of the Third Principal Meridian, lying North of the North Easterly line of North West Highway; said North Easterly line of Highway being Sixty-six (66) feet North Easterly of and parallel to the North Easterly line of C&N Ry. Right of Way.

Lot 1

In Block 17 in R. A. Ceppek's Arlington Ridge, being a Subdivision of that part of the West Half (1/2) (except the East Thirty-three (33) feet thereof) of the North East Quarter (1/4) and of the South Half (1/2) of the North West Quarter (1/4) of Section 30, Township 42 North, Range 11, East of the Third Principal Meridian, lying North of the North Easterly line of North West Highway; said North Easterly line of Highway being Sixty-six (66) feet North Easterly of and parallel to the North Easterly line of C&N Ry. Right of Way.

UNOFFICIAL COPY

Property of Cook County Clerk's Office

Lot Eleven -----(11)

In Block Eighteen (18) R. A. Cepok's Arlington Ridge, being a Subdivision of that part of the West Half (1/2) (except the East Thirty-three (33) feet thereof) of the North East Quarter (1/4) and of the South Half (1/2) of the North West Quarter (1/4) of Section 30, Town 42 North, Range 11, East of the Third Principal Meridian, lying North of the North Easterly line of North West Highway; said North Easterly line of Highway being Sixty-six (66) feet North Easterly of and parallel to the North Easterly line of C & N W Ry. Right of Way.

Lot Ten - - - - - (10)


In Block Eighteen (18) in R. A. Cepok's Arlington Ridge, being a Subdivision of that part of the West Half (1/2) (except the East Thirty-three (33) feet thereof) of the North East Quarter (1/4) and of the South Half (1/2) of the North West Quarter (1/4) of Section 30, Town 42 North, Range 11, East of the Third Principal Meridian, lying North of the North Easterly line of North West Highway, said North Easterly line of Highway, being Sixty-six (66) feet North Easterly of and parallel to the North Easterly line of C. & N. W. Ry. Right of Way.

Lot 10 and Lot 11

In Block 17 in R. A. Cepok's Arlington Ridge, being a Subdivision of that part of the West Half (1/2) (except the East Thirty-three (33) feet thereof) of the North East Quarter (1/4) and of the South Half (1/2) of the North West Quarter (1/4) of Section 30, Township 42 North, Range 11, East of the Third Principal Meridian, lying North of the North Easterly line of North West Highway; said North Easterly line of Highway being Sixty-six (66) feet North Easterly of and parallel to the North Easterly line of C&N W Ry. Right of Way.

Lot 8

In Block 15 in R. A. Cepok's Arlington Ridge, being a Subdivision of that part of the West Half (1/2) (except the East Thirty-three (33) feet thereof) of the North East Quarter (1/4) and of the South Half (1/2) of the North West Quarter (1/4) of Section 30, Township 42 North, Range 11, East of the Third Principal Meridian, lying North of the North Easterly line of North West Highway; said North Easterly line of Highway being Sixty-six (66) feet North Easterly of and parallel to the North Easterly line of C&N W Ry. Right of Way.



UNOFFICIAL COPY

Property of Cook County Clerk's Office



Lot Fourteen.....(14)

In Block Seventeen (17) in R. A. Cepak's Arlington Ridge being a Subdivision of that part of the West Half (1/2) (except the East Thirty-three (33) feet thereof) of the Northeast Quarter (1/4) and of the South Half (1/2) of the Northwest Quarter (1/4) of Section 30, Town 42 North, Range 11, East of the Third Principal Meridian, lying North of the Northeasterly line of North West Highway, said Northeasterly line of Highway being Sixty-six (66) feet Northeasterly of and parallel to the Northeasterly line of Chicago and North western Railroad Right of way.

Lot Twelve.....(12)

In Block Eighteen (18) in R. A. Cepak's Arlington Ridge, being a Subdivision of that part of the West Half (1/2) (except the East Thirty-three (33) feet thereof) of the Northeast Quarter (1/4) of the South Half (1/2) of the Northwest Quarter (1/4) of Section 30, Town 42 North, Range 11, East of the Third Principal Meridian, lying North of the Northeasterly line of North West Highway, said Northeasterly line of Highway being Sixty-six (66) feet Northeasterly of and parallel to the Northeasterly line of Chicago North-western Railroad right of way.

-----	All of LOT NINE.....	(9)	-----	BLOCK SIXTEEN.....	(16)
-----	That part of LOT FIVE in Block 17 lying North of a line 232 feet North of the South line of Lot 9 in said Block 17.....	(5)	-----	BLOCK SEVENTEEN.....	(17)
-----	All of LOT FIFTEEN.....	(15)	-----	BLOCK SEVENTEEN.....	(17)
-----	All of LOT EIGHTEEN.....	(18)	-----	BLOCK SEVENTEEN.....	(17)
-----	All of LOT NINETEEN.....	(19)	-----	BLOCK SEVENTEEN.....	(17)
-----	That part of LOT TWENTY TWO in Block 17 lying West of a line 200 feet West of the East line of said Block 17.....	(22)	-----	BLOCK SEVENTEEN.....	(17)
-----	All of LOT THIRTEEN.....	(13)	-----	BLOCK EIGHTEEN.....	(18)
-----	All of LOT FOURTEEN.....	(14)	-----	BLOCK EIGHTEEN.....	(18)
-----	All of LOT FIFTEEN.....	(15)	-----	BLOCK EIGHTEEN.....	(18)
-----	All of LOT TWENTY FOUR.....	(24)	-----	BLOCK EIGHTEEN.....	(18)
-----	All of LOT TWENTY FIVE.....	(25)	-----	BLOCK EIGHTEEN.....	(18)
-----	All of LOT TWENTY SIX.....	(26)	-----	BLOCK EIGHTEEN.....	(18)
-----	All of LOT TWENTY SEVEN.....	(27)	-----	BLOCK EIGHTEEN.....	(18)

All in R. A. Cepak's Arlington Ridge, being a Subdivision of that part of the West Half (1/2) (except the East Thirty-three (33) feet thereof) of the Northeast Quarter (1/4) and of the South Half (1/2) of the Northwest Quarter (1/4) of Section 30, Town 42 North, Range 11, East of the Third Principal Meridian, lying North of the Northeasterly line of Northwest Highway, said Northeasterly line of Highway being Sixty-six (66) feet Northeasterly of and parallel to the Northeasterly line of C. & N. W. Ry. Right of Way.

ALSO

-----	All of LOT EIGHT.....	(8)	-----	BLOCK "B".....	
-----	All of LOT NINE.....	(9)	-----	BLOCK "B".....	
-----	All of LOT TEN.....	(10)	-----	BLOCK "B".....	
-----	All of LOT ELEVEN.....	(11)	-----	BLOCK "B".....	
-----	All of LOT TWELVE.....	(12)	-----	BLOCK "B".....	
-----	All of LOT THIRTEEN.....	(13)	-----	BLOCK "B".....	
-----	All of LOT FOURTEEN.....	(14)	-----	BLOCK "B".....	
-----	LOT FIFTEEN in Block "B" in Resubdivision hereinafter described (except that part of said Lot 15 lying South of a line 232 feet North of the South line of Lot 18 in Block "B" in said Resubdivision and East of a line 200 feet West of the East line of Block 17 in R. A. Cepak's Arlington Ridge).....	(15)	-----		
-----	LOT SIXTEEN in Block "B" in Resubdivision hereinafter described (except that part of said Lot 16 lying East of a line 200 feet West of the East line of Block 17 in R. A. Cepak's Arlington Ridge ).....	(16)	-----		
-----	LOT SEVENTEEN in Block "B" in Resubdivision hereinafter described (except that part of said Lot 17 lying East of a line 200 feet West of the East line of Block 17 in R. A. Cepak's Arlington Ridge ).....	(17)	-----		
-----	LOT EIGHTEEN in Block "B" in Resubdivision hereinafter described (except that part of said Lot 18 lying East of a line 200 feet West of the East line of Block 17 in R. A. Cepak's Arlington Ridge ).....	(18)	-----		

In the Resubdivision of certain Blocks and parts of Blocks and vacated streets in R. A. Cepak's Arlington Ridge, being a Subdivision of that part of the West Half (1/2) (except the East 33.0 feet thereof) of the Northeast Quarter (1/4) and of the South Half (1/2) of the Northwest Quarter (1/4) of Section 30, Town 42 North, Range 11 East of the Third Principal Meridian, lying North of the Northeasterly line of Northwest Highway, said Northeasterly line of Highway being 66.0 feet Northeasterly of and parallel to the Northeasterly line of the Chicago and Northwestern Railway Right of way

UNOFFICIAL COPY

Property of Cook County Clerk's Office

# UNOFFICIAL COPY

0 3 5 8 3 3 4 7

Lots 6 to 24 inclusive

In Block C in the Resubdivision of certain blocks and parts of blocks and vacated streets in R. A. Ceppek's Arlington Ridge, being a Subdivision of that part of the West Half (1/2) (except the East Thirty-three (33) feet thereof) of the North East Quarter (1/4) and of the South Half (1/2) of the North West Quarter (1/4) of Section 30, Township 42 North, Range 11, East of the Third Principal Meridian, lying North of the North Easterly line of North West Highway; said North Easterly line of Highway being Sixty-six (66) feet North Easterly of and parallel to the North Easterly line of C&N.W. Ry. Right of Way.

-----LOT THIRTEEN----- (13)-----

In Block Seventeen (17), in R. A. Ceppek's Arlington Ridge, being a Subdivision of that part of the West Half (1/2) (except the East 33 feet thereof) of the North East Quarter (1/4) and of the South Half (1/2) of the North West Quarter (1/4) of Section 30, Township 42 North, Range 11, East of the Third Principal Meridian, lying North of the North Easterly line of Northwest Highway, said North Easterly line of Highway being 66 feet Northeastly of and parallel to the Northeastly line C. & N. W. Ry. Right-of-Way.

-----LOT FOUR----- (4)-----

In Block 17 in R.A. Ceppek's Arlington Ridge, being a Subdivision of that part of the West Half (1/2) (except the East (33) feet thereof) of the North East Quarter (1/4) and of the South Half (1/2) of the North West Quarter (1/4) of Section 30, Township 42 North, Range 11, East of the Third Principal Meridian, lying North of the Northeastly line of Northwest Highway, said Northeastly line of Highway being (66) feet Northeastly of and parallel to the Northeastly line of C. & N. W. Ry. Right of Way.

Property of Cook County Clerk's Office

UNOFFICIAL COPY

Property of Cook County Clerk's Office

The vacated East and West public alley of Block 17 lying West of the West line of Ridge Avenue and lying East of the East line of Fernandez Avenue.

The vacated East and West public alley of Block 18 lying West of the West line of Fernandez Avenue and lying East of the East line of Salem Avenue (except that part of the South Half of said vacated alley lying North of and adjoining Lots 16, 17, 18 and 19 in said Block 18).

That part of vacated Hawthorne Street lying between the West line of Ridge Avenue and the West line extended South of Lot 9 in Block 15

All in R. A. Cepek's Arlington Ridge, being a Subdivision of that part of the West Half (except the East 33 feet thereof) of the Northeast Quarter and of the South Half of the Northwest Quarter of Section 30, Township 42 North Range 11 East of the Third Principal Meridian, lying North of the Northeastery line of Northwest Highway, said Northeastery line of Highway being 66 feet Northeastery of and parallel to the Northeastery line of C. & N.W. Ry. Right of Way.

ALSO

That part of vacated Fernandez Avenue lying North of the North line of Northwest Highway and lying South of the North line of Lot 8, extended West, in Block B in the Resubdivision of certain Blocks and parts of Blocks and vacated Streets in R. A. Cepek's Arlington Ridge, being a Subdivision of that part of the West Half (except the East 33.0 feet thereof) of the Northeast Quarter and of the South Half of the Northwest Quarter of Section 30, Township 42 North, Range 11 East of the Third Principal Meridian, lying North of the Northeastery line of Northwest Highway, said Northeastery line of Highway being 66.0 feet Northeastery of and parallel to the Northeastery line of the Chicago and Northwestern Railway Right of Way.

Office

UNOFFICIAL COPY

Property of Cook County Clerk's Office

# UNOFFICIAL COPY

0 3 5 8 3 3 4 7

## EXHIBIT A

### Lot 2

487852  
In Block 17 in R. A. Cepek's Arlington Ridge, being a Subdivision of that part of the West Half (1/2) (except the East Thirty-three (33) feet thereof) of the North East Quarter (1/4) and of the South Half (1/2) of the North West Quarter (1/4) of Section 30, Township 42 North, Range 11, East of the Third Principal Meridian, lying North of the North Easterly line of North West Highway; said North Easterly line of Highway being Sixty-six (66) feet North Easterly of and parallel to the North Easterly line of C&NW Ry. Right of Way.

### Lot 12

407801  
In Block 17 in R. A. Cepek's Arlington Ridge, being a Subdivision of that part of the West Half (1/2) (except the East Thirty-three (33) feet thereof) of the North East Quarter (1/4) and of the South Half (1/2) of the North West Quarter (1/4) of Section 30, Township 42 North, Range 11, East of the Third Principal Meridian, lying North of the North Easterly line of North West Highway; said North Easterly line of Highway being Sixty-six (66) feet North Easterly of and parallel to the North Easterly line of C&NW Ry. Right of Way.

### Lot 17

494419  
In Block 17 in R. A. Cepek's Arlington Ridge, being a Subdivision of that part of the West Half (1/2) (except the East Thirty-three (33) feet thereof) of the North East Quarter (1/4) and of the South Half (1/2) of the North West Quarter (1/4) of Section 30, Township 42 North, Range 11, East of the Third Principal Meridian, lying North of the North Easterly line of North West Highway; said North Easterly line of Highway being Sixty-six (66) feet North Easterly of and parallel to the North Easterly line of C&NW Ry. Right of Way.

### Lot 8

494770  
In Block 16 in R. A. Cepek's Arlington Ridge, being a Subdivision of that part of the West Half (1/2) (except the East Thirty-three (33) feet thereof) of the North East Quarter (1/4) and of the South Half (1/2) of the North West Quarter (1/4) of Section 30, Township 42 North, Range 11, East of the Third Principal Meridian, lying North of the North Easterly line of North West Highway; said North Easterly line of Highway being Sixty-six (66) feet North Easterly of and parallel to the North Easterly line of C&NW Ry. Right of Way.

### Lot 16

498685  
In Block 17 in R. A. Cepek's Arlington Ridge, being a Subdivision of that part of the West Half (1/2) (except the East Thirty-three (33) feet thereof) of the North East Quarter (1/4) and of the South Half (1/2) of the North West Quarter (1/4) of Section 30, Township 42 North, Range 11, East of the Third Principal Meridian, lying North of the North Easterly line of North West Highway; said North Easterly line of Highway being Sixty-six (66) feet North Easterly of and parallel to the North Easterly line of C&NW Ry. Right of Way.

### Lot 1

500045  
In Block 17 in R. A. Cepek's Arlington Ridge, being a Subdivision of that part of the West Half (1/2) (except the East Thirty-three (33) feet thereof) of the North East Quarter (1/4) and of the South Half (1/2) of the North West Quarter (1/4) of Section 30, Township 42 North, Range 11, East of the Third Principal Meridian, lying North of the North Easterly line of North West Highway; said North Easterly line of Highway being Sixty-six (66) feet North Easterly of and parallel to the North Easterly line of C&NW Ry. Right of Way.

3583317

UNOFFICIAL COPY

Property of Cook County Clerk's Office



Lot Eleven -----(11)

In Block Eighteen (18) R. A. Cepok's Arlington Ridge, being a Subdivision of that part of the West Half (1/2) (except the East Thirty-three (33) feet thereof) of the North East Quarter (1/4) and of the South Half (1/2) of the North West Quarter (1/4) of Section 30, Town 42 North, Range 11, East of the Third Principal Meridian, lying North of the North Easterly line of North West Highway; said North Easterly line of Highway being Sixty-six (66) feet North Easterly of and parallel to the North Easterly line of C & N W Ry. Right of Way.

502484

Lot Ten ----- (10)

In Block Eighteen (18) in R. A. Cepok's Arlington Ridge, being a Subdivision of that part of the West Half (1/2) (except the East Thirty-three (33) feet thereof) of the North East Quarter (1/4) and of the South Half (1/2) of the North West Quarter (1/4) of Section 30, Town 42 North, Range 11, East of the Third Principal Meridian, lying North of the North Easterly line of North West Highway, said North Easterly line of Highway, being Sixty-six (66) feet North Easterly of and parallel to the North Easterly line of C. & N. W. Ry. Right of Way.

503244

Lot 10 and Lot 11

In Block 17 in R. A. Cepok's Arlington Ridge, being a Subdivision of that part of the West Half (1/2) (except the East Thirty-three (33) feet thereof) of the North East Quarter (1/4) and of the South Half (1/2) of the North West Quarter (1/4) of Section 30, Township 42 North, Range 11, East of the Third Principal Meridian, lying North of the North Easterly line of North West Highway; said North Easterly line of Highway being Sixty-six (66) feet North Easterly of and parallel to the North Easterly line of C & N W Ry. Right of Way.

504421

Lot 8

In Block 15 in R. A. Cepok's Arlington Ridge, being a Subdivision of that part of the West Half (1/2) (except the East Thirty-three (33) feet thereof) of the North East Quarter (1/4) and of the South Half (1/2) of the North West Quarter (1/4) of Section 30, Township 42 North, Range 11, East of the Third Principal Meridian, lying North of the North Easterly line of North West Highway; said North Easterly line of Highway being Sixty-six (66) feet North Easterly of and parallel to the North Easterly line of C&NW Ry. Right of Way.

502285

3583347

Property of County Clerk's Office

UNOFFICIAL COPY

Property of Cook County Clerk's Office

11/11/2014

# UNOFFICIAL COPY

0 3 5 8 3 3 4 7

## Lot Fourteen.....(14)

In Block Seventeen (17) in R. A. Cepek's Arlington Ridge being a Subdivision of that part of the West Half (½) (except the East Thirty-three (33) feet thereof) of the Northeast Quarter (¼) and of the South Half (½) of the Northwest Quarter (¼) of Section 30, Town 42 North, Range 11, East of the Third Principal Meridian, lying North of the Northeasterly line of North West Highway, said Northeasterly line of Highway being Sixty-six (66) feet Northeasterly of and parallel to the Northeasterly line of Chicago and North western Railroad Right of way.

546161

## Lot Twelve.....(12)


In Block Eighteen (18) in R. A. Cepek's Arlington Ridge, being a Subdivision of that part of the West Half (½) (except the East Thirty-three (33) feet thereof) of the Northeast Quarter (¼) of the South Half (½) of the Northwest Quarter (¼) of Section 30, Town 42 North, Range 11, East of the Third Principal Meridian, lying North of the Northeasterly line of North West Highway, said Northeasterly line of Highway being Sixty-six (66) feet Northeasterly of and parallel to the Northeasterly line of Chicago North-western Railroad Right of way.

546165

3583347

-----	All of LOT NINE.....	(9)	-----	BLOCK SIXTEEN.....	(16)
-----	That part of LOT FIVE in Block 17 lying North of a line 232 feet North of the South line of Lot 9 in said Block 17.....	(5)	-----	BLOCK SEVENTEEN.....	(17)
-----	All of LOT FIFTEEN.....	(15)	-----	BLOCK SEVENTEEN.....	(17)
-----	All of LOT EIGHTEEN.....	(18)	-----	BLOCK SEVENTEEN.....	(17)
-----	All of LOT NINETEEN.....	(19)	-----	BLOCK SEVENTEEN.....	(17)
-----	That part of LOT TWENTY TWO in Block 17 lying West of a line 200 feet West of the East line of said Block 17.....	(22)	-----	BLOCK SEVENTEEN.....	(17)
-----	All of LOT THIRTEEN.....	(13)	-----	BLOCK EIGHTEEN.....	(18)
-----	All of LOT FOURTEEN.....	(14)	-----	BLOCK EIGHTEEN.....	(18)
-----	All of LOT FIFTEEN.....	(15)	-----	BLOCK EIGHTEEN.....	(18)
-----	All of LOT TWENTY FOUR.....	(24)	-----	BLOCK EIGHTEEN.....	(18)
-----	All of LOT TWENTY FIVE.....	(25)	-----	BLOCK EIGHTEEN.....	(18)
-----	All of LOT TWENTY SIX.....	(26)	-----	BLOCK EIGHTEEN.....	(18)
-----	All of LOT TWENTY SEVEN.....	(27)	-----	BLOCK EIGHTEEN.....	(18)

owner



All in R. A. Cepek's Arlington Ridge, being a Subdivision of that part of the West Half (½) (except the East Thirty-three (33) feet thereof) of the Northeast Quarter (¼) and of the South Half (½) of the Northwest Quarter (¼) of Section 30, Town 42 North, Range 11, East of the Third Principal Meridian, lying North of the Northeasterly line of Northwest Highway, said Northeasterly line of Highway being Sixty-six (66) feet Northeasterly of and parallel to the Northeasterly line of C. & N. W. Ry. Right of Way.

### ALSO

-----	All of LOT EIGHT.....	(8)	-----	BLOCK "B".....	
-----	All of LOT NINE.....	(9)	-----	BLOCK "B".....	
-----	All of LOT TEN.....	(10)	-----	BLOCK "B".....	
-----	All of LOT ELEVEN.....	(11)	-----	BLOCK "B".....	
-----	All of LOT TWELVE.....	(12)	-----	BLOCK "B".....	
-----	All of LOT THIRTEEN.....	(13)	-----	BLOCK "B".....	
-----	All of LOT FOURTEEN.....	(14)	-----	BLOCK "B".....	
-----	LOT FIFTEEN in Block "B" in Resubdivision hereinafter described (except that part of said Lot 15 lying South of a line 232 feet North of the South line of Lot 9 in Block "B" in said Resubdivision and East of a line 200 feet West of the East line of Block 17 in R. A. Cepek's Arlington Ridge).....	(15)	-----		
-----	LOT SIXTEEN in Block "B" in Resubdivision hereinafter described (except that part of said Lot 16 lying East of a line 200 feet West of the East line of Block 17 in R. A. Cepek's Arlington Ridge).....	(16)	-----		
-----	LOT SEVENTEEN in Block "B" in Resubdivision hereinafter described (except that part of said Lot 17 lying East of a line 200 feet West of the East line of Block 17 in R. A. Cepek's Arlington Ridge).....	(17)	-----		
-----	LOT EIGHTEEN in Block "B" in Resubdivision hereinafter described (except that part of said Lot 18 lying East of a line 200 feet West of the East line of Block 17 in R. A. Cepek's Arlington Ridge).....	(18)	-----		

In the Resubdivision of certain Blocks and parts of Blocks and vacated streets in R. A. Cepek's Arlington Ridge, being a Subdivision of that part of the West Half (½) (except the East 33.0 feet thereof) of the Northeast Quarter (¼) and of the South Half (½) of the Northwest Quarter (¼) of Section 30, Town 42 North, Range 11 East of the Third Principal Meridian, lying North of the Northeasterly line of Northwest Highway, said Northeasterly line of Highway being 66.0 feet Northeasterly of and parallel to the Northeasterly line of the Chicago and Northwestern Railway Right of way

UNOFFICIAL COPY

Property of Cook County Clerk's Office

# UNOFFICIAL COPY

6 3 5 3 3 3 4 7

Lots 6 to 24 inclusive

483803  
~~143432~~

In Block C in the Resubdivision of certain blocks and parts of blocks and vacated streets in R. A. Cepek's Arlington Ridge, being a Subdivision of that part of the West Half (1/2) (except the East Thirty-three (33) feet thereof) of the North East Quarter (1/4) and of the South Half (1/2) of the North West Quarter (1/4) of Section 30, Township 42 North, Range 11, East of the Third Principal Meridian, lying North of the North Easterly line of North West Highway; said North Easterly line of Highway being Sixty-six (66) feet North Easterly of and parallel to the North Easterly line of C&NW Ry. Right of Way.

-----LOT THIRTEEN----- (13)-----

143432

Block Seventeen (17), in R. A. Cepek's Arlington Ridge, being a Subdivision of that part of the West Half (1/2) (except the East 33 feet thereof) of the North East Quarter (1/4) and of the South Half (1/2) of the North West Quarter (1/4) of Section 30, Township 42 North, Range 11, East of the Third Principal Meridian, lying North of the North Easterly line of Northwest Highway, said North Easterly line of Highway being 66 feet Northeastly of and parallel to the Northeastly line C. & N. W. Ry. Right-of-Way.

3583347

-----LOT FOUR----- (4)-----

1434351

In Block 17 in R.A. Cepek's Arlington Ridge, being a Subdivision of that part of the West Half (1/2) (except the East (33) feet thereof) of the North East Quarter (1/4) and of the South Half (1/2) of the North West Quarter (1/4) of Section 30, Township 42 North, Range 11, East of the Third Principal Meridian lying North of the Northeastly line of Northwest Highway, said Northeastly line of Highway being (66) feet Northeastly of and parallel to the Northeastly line of C. & N. W. Ry. Right of Way.

Property of County Clerk's Office

UNOFFICIAL COPY

Property of Cook County Clerk's Office

The vacated East and West public alley of Block 17 lying West of the West line of Ridge Avenue and lying East of the East line of Fernandez Avenue.

The vacated East and West public alley of Block 18 lying West of the West line of Fernandez Avenue and lying East of the East line of Salem Avenue (except that part of the South Half of said vacated alley lying North of and adjoining Lots 16, 17, 18 and 19 in said Block 18).

That part of vacated Hawthorne Street lying between the West line of Ridge Avenue and the West line extended South of Lot 9 in Block 16

All in R. A. Cepek's Arlington Ridge, being a Subdivision of that part of the West Half (except the East 33 feet thereof) of the Northeast Quarter and of the South Half of the Northwest Quarter of Section 30, Township 42 North Range 11 East of the Third Principal Meridian, lying North of the Northeasterly line of Northwest Highway, said Northeasterly line of Highway being 66 feet Northeasterly of and parallel to the Northeasterly line of C. & N.W. Ry. Right of Way.

ALSO

That part of vacated Fernandez Avenue lying North of the North line of Northwest Highway and lying South of the North line of Lot 8, extended West, in Block B in the Resubdivision of certain Blocks and parts of Blocks and vacated Streets in R. A. Cepek's Arlington Ridge, being a Subdivision of that part of the West Half (except the East 33.0 feet thereof) of the Northeast Quarter and of the South Half of the Northwest Quarter of Section 30, Township 42 North, Range 11 East of the Third Principal Meridian, lying North of the Northeasterly line of Northwest Highway, said Northeasterly line of Highway being 66.0 feet Northeasterly of and parallel to the Northeasterly line of the Chicago and Northwestern Railway Right of Way.

CP

3588347

County Clerk's Office

UNOFFICIAL COPY

Property of Cook County Clerk's Office

01/18/2025



UNOFFICIAL COPY

7 4 3 3 4 7

Date 01/02/87

The transaction is exempt from recording pursuant to par. 1004.05 of the Illinois Real Estate Code.

- 03-30-222-017-0000 (7) Vol. 234
- 03-30-222-034-0000 (2) Vol. 234
- 03-30-223-029-0000 (1) Vol. 234
- 03-30-223-030-0000 (9) Vol. 234
- 03-30-228-028-0000 (8) Vol. 234
- 03-30-228-029-0000 (6) Vol. 234
- 03-30-228-043-0000 (7) Vol. 234
- 03-30-228-045-0000 (2) Vol. 234
- 03-30-229-038-0000 (6) Vol. 234
- 03-30-229-039-0000 (4) Vol. 234
- 03-30-229-040-0000 (2) Vol. 234
- 03-30-229-041-0000 (10) Vol. 234

PERMANENT INDEX NUMBERS:

by purchaser.

subject to: (a) Conditions, stipulations and exceptions contained in Chicago Title Insurance Commitment No. 69 58 994 dated January 02, 1987; (b) covenants, conditions, easements and restrictions of record; (c) building, zoning, use or occupancy, laws, ordinances or restrictions; (d) public and private utilities easements, alleys, roads or highways; (e) leases and rights of parties in possession of the Premises; (f) acts done or suffered

SEE ATTACHED LEGAL DESCRIPTION

County of Cook and State of Illinois, to-wit: corporate, the following described real estate situated in the Heights Park District, Cook County, Illinois, a body politic and action in hand paid, CONVEYS and QUIT CLAIMS unto Arlington Illinois, for and in consideration of good and valuable consideration authorized to transact certain business in the State of Illinois, and by virtue of the laws of the State of Illinois, and 11, Cook County, Illinois, a body politic and corporate, existing under and by virtue of the laws of the State of Illinois, and

QUIT CLAIM DEED

3583347

3583347

11357 Description affects part of # 83859 49301 49419 49702 49805 50015 69 58 994 02  
 49801, 49802, 49803, 49804, 49805, 49806, 49807, 49808, 49809, 49810, 49811, 49812, 49813, 49814, 49815, 49816, 49817, 49818, 49819, 49820, 49821, 49822, 49823, 49824, 49825, 49826, 49827, 49828, 49829, 49830, 49831, 49832, 49833, 49834, 49835, 49836, 49837, 49838, 49839, 49840, 49841, 49842, 49843, 49844, 49845, 49846, 49847, 49848, 49849, 49850, 49851, 49852, 49853, 49854, 49855, 49856, 49857, 49858, 49859, 49860, 49861, 49862, 49863, 49864, 49865, 49866, 49867, 49868, 49869, 49870, 49871, 49872, 49873, 49874, 49875, 49876, 49877, 49878, 49879, 49880, 49881, 49882, 49883, 49884, 49885, 49886, 49887, 49888, 49889, 49890, 49891, 49892, 49893, 49894, 49895, 49896, 49897, 49898, 49899, 49900, 49901, 49902, 49903, 49904, 49905, 49906, 49907, 49908, 49909, 49910, 49911, 49912, 49913, 49914, 49915, 49916, 49917, 49918, 49919, 49920, 49921, 49922, 49923, 49924, 49925, 49926, 49927, 49928, 49929, 49930, 49931, 49932, 49933, 49934, 49935, 49936, 49937, 49938, 49939, 49940, 49941, 49942, 49943, 49944, 49945, 49946, 49947, 49948, 49949, 49950, 49951, 49952, 49953, 49954, 49955, 49956, 49957, 49958, 49959, 49960, 49961, 49962, 49963, 49964, 49965, 49966, 49967, 49968, 49969, 49970, 49971, 49972, 49973, 49974, 49975, 49976, 49977, 49978, 49979, 49980, 49981, 49982, 49983, 49984, 49985, 49986, 49987, 49988, 49989, 49990, 49991, 49992, 49993, 49994, 49995, 49996, 49997, 49998, 49999, 50000

*[Handwritten signature]*

# UNOFFICIAL COPY

TO BE USED BY THE PUBLIC ONLY  
THE SIGNATURE OF THE CLERK IS NOT NECESSARY

Property of Cook County Clerk's Office

# UNOFFICIAL COPY

0 3 5 8 3 3 4 7

IN WITNESS WHEREOF, said Grantor has caused its name to be signed hereby by its President and attested by its Clerk this

6 day of January, 1987

TRUSTEES OF SCHOOL, TOWNSHIP 42 NORTH  
RANGE 11, COOK COUNTY, ILLINOIS

BY: Ronald P. Cassidy President

ATTEST: Fred J. Meyer Clerk

STATE OF ILLINOIS )  
                          ) SS  
COUNTY OF COOK   )

I, the undersigned, a Notary Public, in and for the County and State aforesaid, DO HEREBY CERTIFY, that Ronald P. Cassidy personally known to me to be the President of the Trustees of Schools, Township 42 North, Range 11 of Cook County, Illinois (herein "Trustees"), and Fred J. Meyer personally known to be the Clerk of said Trustees, and personally known to me to be the same persons whose names are subscribed to the foregoing instrument, appeared before me this day and severally acknowledged that as such President and Clerk, they signed and delivered the said instrument as President and Clerk of said Trustees, pursuant to authority, given by said Trustees as their free and voluntary act and as the free and voluntary act and deed of said Trustees, for the uses and purposes therein set forth.

GIVEN UNDER my hand and notarial seal this 8<sup>th</sup> day of January, 1987.

Nancy L. Flores  
NOTARY PUBLIC

MAIL TO:  
Fred J. Meyer, Clerk of  
Trustees of School of  
Wheeling Township  
350 W. Kensington R.-Suite 1  
Mt. Prospect, Illinois 60056

This instrument prepared by:  
Allyn J. Franke  
Brydges, Riseborough, Morris,  
Franke and Miller  
150 N. Michigan, 28th Floor  
Chicago, IL 60601

3583347

# UNOFFICIAL COPY

Property of Cook County Clerk's Office

124741  
151141

01  
124741  
124741  
124741

022876  
121105  
121105  
121105

3583347  
695899X  
695899X

3583347

695899X