

UNOFFICIAL COPY

Form #5

36489790 3 5 4 8 9 7 9

MARITAL STATUS AFFIDAVIT

STATE OF ILLINOIS)
COUNTY OF COOK) SS

GALELEONI BROWN being sworn on oath states that at the time S he took title to the property described in Torrens Certificate of Title # 1406798 he was single (give marital status) subsequent to that time S he was married once and only once, that marriage being to KEVIN LEE BROWN and having taken place on 6-20-87 in the City of St. Holland and State of Ill. (date)

The legal description of the property described in Torrens Certificate of Title # 1406798 is as follows.


Affiant further states that S he makes this affidavit to induce the Registrar of Titles, Cook County, Illinois to issue his Certificate of Title free and clear of all objections regarding marital status.

Subscribed and sworn to me by the said Gale Leoni Brown
this 25th day of June, 19 87

SEAL

Clarice D. Toth

MY COMMISSION EXPIRES



3648979

UNOFFICIAL COPY

LEGAL DESCRIPTION

Item 1:

Unit 2237 Building C 1-B as described in survey delineated on and attached to and a part of a Declaration of Condominium Ownership registered on the 19th day of February, 1980 as document 3145758.

Item 2:

An Undivided 2.76% interest (except the Units delineated and described in said survey) in and to the following described premises:

Lot 6 in the Subdivision of the Southeast 1/4 of the Southeast 1/4 and the South 1/2 of the Northeast 1/4 of the Southeast 1/4 (except the North 8 rods of the East 80 rods of the South 1/2 of the Northeast 1/4 of the Southeast 1/4) all in Section 25, Township 36 North, Range 14 East of the Third Principal Meridian (except that part of said Lot falling within a strip of land 300 feet in width, the center line of which is described as follows: Beginning at a point on the West line of the Southeast 1/4 of Section 25 aforesaid, said point being 553.75 feet south of the Northwest corner of the Southeast 1/4 aforesaid; thence in an Easterly direction in a straight line to a point on the East line of the Southeast 1/4 aforesaid, said point being 540.26 feet South of the Northeast corner of the Southeast 1/4 aforesaid). Also all that part of Lot 1 in the Subdivision of the Southeast 1/4 of the Southeast 1/4 and the South 1/2 of the Northeast 1/4 of the Southeast 1/4 (except the North 8 rods of the East 80 rods of the South 1/2 of the Northeast 1/4 of the Southeast 1/4) all in Section 25, Township 36 North, Range 14 East of the Third Principal Meridian, in Cook County, Illinois, lying West of a line drawn 150 feet Northwesterly of, measured at right angles to, the following described line; Beginning at a point on the North line of said Lot, which is 379.24 feet East of the Northwest corner of said Lot; thence Southwesterly 370.16 feet more or less, to a point on the South line of said Lot which is 209.34 feet East of the Southwest corner of said Lot. Also all that part of Lot 2 in the Subdivision of the Southeast 1/4 of the Southeast 1/4 and the South 1/2 of the Northeast 1/4 of the Southeast 1/4 (except the North 8 rods of the East 80 rods of the South 1/2 of the Northeast 1/4 of the Southeast 1/4) all in Section 25, Township 36 North, Range 14 East of the Third Principal Meridian, in Cook County, Illinois, lying West of a line drawn 150 feet Northwesterly of, measured at right angles to, the following described line; Beginning at a point on the North line of said Lot, which is 209.34 feet East of the Northwest corner of said Lot, thence Southwesterly 370.16 feet more or less to a point on the South line of said Lot, which is 38.37 feet East of the Southwest corner of said Lot.

Address of property: 2237 - 175th Street, Unit 1-B, Lansing, Ill. 60438.

P.T.N. : 29-25-405-030-1026

Vol. 215

3648979

UNOFFICIAL COPY

Form #5

MARITAL STATUS AFFIDAVIT

STATE OF ILLINOIS)

COUNTY OF COOK)

SS

Kevin Lee Brown being sworn on oath states that at the time he took title to the property described in Torrens Certificate of Title # 1406798 he was single. Subsequent to that time he was married once and only once, that marriage being to Gail Leoni Brown and having taken place on 6-20-87 in the City of So. Holland and State of Ill.

The legal description of the property described in Torrens Certificate of Title # 1406798 is as follows.

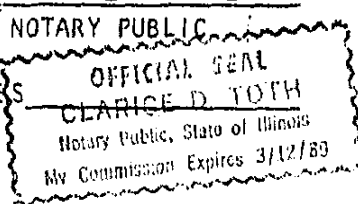
Affiant further states that he makes this affidavit to induce the Registrar of Titles, Cook County, Illinois to issue his Certificate of Title free and clear of all objections regarding marital status.

Kevin Lee Brown

Subscribed and sworn to me by the said Kevin Lee Brown this 25th day of June, 1987. (Kevin Brown)

SEAL

Clarice D. Toth




MY COMMISSION EXPIRES

3648979

UNOFFICIAL COPY

SOUTH HOLLAND TRUST & SAVINGS BANK
16178 SOUTH PARK AVENUE
SOUTH HOLLAND, ILLINOIS 60478



HARRY (MISS) TOWNSEND
REGISTERAR OF DEEDS
1987 SEP - 2 PM 2:53

3648979

3648979
3648979

LEGAL DESCRIPTION

Item 1:

Unit 2237 Building C 1-B as described in survey delineated on and attached to and a part of a Declaration of Condominium Ownership registered on the 19th day of February, 1980 as document 3145758.

Item 2:

An Undivided 2.76% interest (except the Units delineated and described in said survey) in and to the following described premises:

Lot 6 in the Subdivision of the Southeast 1/4 of the Southeast 1/4 and the South 1/2 of the Northeast 1/4 of the Southeast 1/4 (except the North 8 rods of the East 80 rods of the South 1/2 of the Northeast 1/4 of the Southeast 1/4) all in Section 25, Township 36 North, Range 14 East of the Third Principal Meridian (except that part of said Lot falling within a strip of land 300 feet in width, the center line of which is described as follows: Beginning at a point on the West line of the Southeast 1/4 of Section 25 aforesaid, said point being 553.75 feet south of the Northwest corner of the Southeast 1/4 aforesaid; thence in an Easterly direction in a straight line to a point on the East line of the Southeast 1/4 aforesaid, said point being 540.26 feet South of the Northeast corner of the Southeast 1/4 aforesaid). Also all that part of Lot 1 in the Subdivision of the Southeast 1/4 of the Southeast 1/4 and the South 1/2 of the Northeast 1/4 of the Southeast 1/4 (except the North 8 rods of the East 80 rods of the South 1/2 of the Northeast 1/4 of the Southeast 1/4) all in Section 25, Township 36 North, Range 14 East of the Third Principal Meridian, in Cook County, Illinois, lying West of a line drawn 150 feet Northwesterly of, measured at right angles to, the following described line; Beginning at a point on the North line of said Lot, which is 379.24 feet East of the Northwest corner of said Lot; thence Southwesterly 370.16 feet more or less, to a point on the South line of said Lot which is 209.34 feet East of the Southwest corner of said Lot. Also all that part of Lot 2 in the Subdivision of the Southeast 1/4 of the Southeast 1/4 and the South 1/2 of the Northeast 1/4 of the Southeast 1/4 (except the North 8 rods of the East 80 rods of the South 1/2 of the Northeast 1/4 of the Southeast 1/4) all in Section 25, Township 36 North, Range 14 East of the Third Principal Meridian, in Cook County, Illinois, lying West of a line drawn 150 feet Northwesterly of, measured at right angles to, the following described line; Beginning at a point on the North line of said Lot, which is 209.34 feet East of the Northwest corner of said Lot, thence Southwesterly 370.16 feet more or less to a point on the South line of said Lot, which is 38.37 feet East of the Southwest corner of said Lot.

3648979

Address of property: 2237 - 175th Street, Unit 1-B, Lansing, Ill. 60438.