

UNOFFICIAL COPY

3825441

FEDERAL TAX LIEN AFFIDAVIT

(PLEASE PRINT OR TYPE)

State of Illinois } ss.
County of Cook }

MIRIS Y. K. WILTA YEMROTTA ATTORNEY AT LAW 100 W. WASHINGTON ST. CHICAGO, ILL. 60601

Yong Seung KIM being duly sworn, upon oath state he
is 58 years of age and

- 1. has never been married
- 2. the widow(er) of _____

3. married to Jung Hee KIM

said marriage having taken place on 1/19/1967

4. divorced from _____

date of decree _____

case _____

county & state _____

Affiant further states that his social security number is 327-74-5468 and that there are no United States Tax liens against him

Affiant further states that during the last 10 years, affiant has resided at the following address and none other:

FROM (DATE)	TO (DATE)	STREET NO.	CITY	STATE
Sept. 1984	Present	7828 Palms St.	North Grove	Ill. 60653
June 1984	Aug. 1989	6542 N. Francisco	Chicago	Ill. 60659
—	June 1984	—	Seoul	Korea



Affiant further states that during the last 10 years, affiant has had the following occupation and business addresses and none other:

FROM (DATE)	TO (DATE)	OCCUPATION	EMPLOYER	ADDRESS (STREET NO.) CITY STATE
Oct. 1984	Present	Owner	Yong's Trading Co. Inc	Chicago, Ill.

Affiant further states that affiant makes this affidavit for the purpose of inducing the Registrar of Titles, Cook County, Illinois to issue his Terrans Certificate of Title free and clear of possible United States Tax Liens.

Subscribed and sworn to me this 5th day of August 1989

Yong Seung Kim
August 5, 1989




CAROLS - Subject to possible U.S. Federal Tax Lien attach to Acct# 3821606

UNOFFICIAL COPY

7/29/58
487 P/O
kel

3825441

1958 SEP 18 AM 3 30
CAROL MOSELEY BRAUN
REGISTRAR OF TITLES



3825441
K. Y. SHAM
ATTORNEY AT LAW
77 W. WASHINGTON STREET
CHICAGO, ILL. 60602

Property of Cook County Clerk's Office

Lot 7 in Morton Aire, a subdivision of ch. E. 128.0 feet measured on the North line and South line of the North 1/2 (except that part taken for Golf Road) of the East half of the North West quarter of the North West quarter of Section 13, and the South half of the East half of the North West quarter of the North West quarter (except the West 163.61 feet of the North 266.52 feet thereof) of Section 13, Township 41 North, Range 12, East of the Third Principal Meridian, according to Plat thereof registered in the Office of the Registrar of Titles of Cook County, Illinois on March 18, 1959 as Document Number 1849886.

Commonly known as 7828 Palma Lane, Morton Grove, Illinois 60053
Permanent Real Estate Index Number 09-13-103-014

3825441

