

UNOFFICIAL COPY

FORM 4111

445

DOCUMENT NO.

700180

STATUTORY FEDERAL TAX LIEN SEARCH

PRESENT PARTIES IN INTEREST:

DATE OF SEARCH:

800327

90 AUG 21 AM 11:03
CAROL MUSELEY BRAUN
REGISTRAR OF TITLES

RESULT OF SEARCH:

None
None

8-21-90
CB

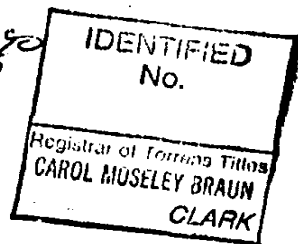
INTENDED GRANTEES OR ASSIGNEES:

Raylene C. Segerstrom

RESULT OF SEARCH:

None
None
None

8-21-90
CB



Property of Cook County Clerk's Office

UNOFFICIAL COPY

Customer # Nicholson J
Torrens Transfer Filing Date 8/21/98
Crt. # 700180 L.F. Date _____
Grantor Raymond F. Borowski
S.S.# _____
Grantor Violet I Borowski
S.S.# (deceased)
Grantee Raymond F. Borowski
S.S.# _____
Grantee Michael L. Borowski
S.S.# [REDACTED]
PIN # _____ Tax # _____
Fed Lien Search 800327 CP
Title Officer _____
Title Company _____
Trust Dept. Approval _____ Survey Dept. Approval _____
Refused _____
Type of Document _____ Number _____

Total No. Docs. _____
Logged _____ Microfilm _____
To Tax Dept. _____ Ret'd _____
Reviewer _____ Date _____
Typist _____ Date _____
Revisor _____ Date _____
New Crt. # _____ Date _____
Delivery _____ Date _____
Customer Signature _____

Property of Cook County Clerk's Office

MARITAL STATUS AFFIDAVIT

STATE OF ILLINOIS)
COUNTY OF COOK) SS

3905744

MARY T. SAUELA, being sworn on oath states that
at the time she took title to the property described in Certificate of Title

1228272, she was SINGLE (give marital status)

Subsequent to that time (use applicable paragraph (a):

(a) she was married to JOHN L. SAUELA in the City of CALUMET CITY, State of ILLINOIS, on NOVEMBER 2, 1988.

(b) the marriage was terminated by a judgment order in Case # in the Court of County, State of on 19, and affiant's marital status has not changed since that date.

(c) that the marriage was terminated by the death of which occurred in the County of and affiant's marital status has not changed since that date. (Attach death ctf.)

(d) that after termination of the marriage as set forth in paragraph above, he was married again, and that marriage being to in the City of State of on 19.

The legal description of the property described in Certificate of Title # 1228272 is as follows:

LOT TWENTY FOUR----- (24)

IN SHIRLEY PARK SUBDIVISION, THAT PART OF THE SOUTHEAST FRACTIONAL QUARTER (1/4) OF SECTION 29, TOWNSHIP 36 NORTH, RANGE 15 EAST OF THE THIRD PRINCIPAL MERIDIAN, IN THE VILLAGE OF LANSING, THORNTON TOWNSHIP COOK COUNTY, ILLINOIS, LYING SOUTH AND EAST OF THE 300 FOOT -RIGHT-OF-WAY OF THE TRI-STATE EXPRESSWAY AS RECORDED IN DOCUMENT NUMBER 14989643, DESCRIBED AS BEGINNING AT A POINT ON THE STATE LINE BETWEEN INDIANA AND ILLINOIS SAID LINE BEING THE EAST LINE OF SAID FRACTIONAL SECTION 29, SAID POINT BEING 1207.98 FEET NORTH OF THE SOUTHEAST CORNER OF SAID FRACTIONAL SECTION 29, THENCE CONTINUING NORTH ON SAID STATE LINE 456.11 FEET TO THE SOUTH LINE OF THE 300 FOOT -RIGHT-OF-WAY OF THE TRI-STATE EXPRESSWAY, THENCE NORTHWESTERLY ON SAID 300 FOOT RIGHT-OF-WAY LINE WHICH IS A CURVE OF 6216.26 FOOT RADIUS, CONVEX TO THE NORTHEAST, WHOSE TANGENT AT THE LAST DESCRIBED POINT MAKES AN INTERIOR ANGLE OF 107 12 '17" MEASURED SOUTH THRU WEST TO NORTHWEST WITH THE STATE LINE, 1067.88 FEET TO A LINE THAT IS PARALLEL TO AND 157.5 FEET EAST OF THE WEST LINE OF SAID SOUTHEAST QUARTER (1\4); THENCE SOUTH ON SAID 157.5 FOOT PARALLEL LINE 634.53 FEET TO THE SOUTH LINE OF NORTH 1385 FEET OF SAID SOUTHEAST QUARTER (1\4); THENCE WEST ON SAID SOUTH LINE OF NORTH 1385 FEET; 107.5 FEET TO A LINE THAT IS PARALLEL TO AND 50 FEET EAST OF THE WEST LINE OF SAID SOUTHEAST QUARTER (1\4); THENCE SOUTH ON SAID 50 FOOT PARALLEL LINE, 52.00 FEET TO A LINE THAT IS PARALLEL TO AND 1207.98 FEET NORTH OF THE SOUTH LINE OF SAID SOUTHEAST QUARTER (1\4); THENCE EAST ON SAID 1207.98 FOOT PARALLEL LINE 1145.25 FEET TO THE POINT OF BEGINNING, ACCORDING TO PLAT THEREOF REGISTERED IN THE OFFICE OF THE REGISTRAR OF TITLES OF COOK COUNTY, ILLINOIS, ON MARCH 18, 1957, AS DOCUMENT NUMBER 1786647.

3905744

Commission expires 2/28/90

NOT COMMISSION EXPIRES 2/28/90

UNOFFICIAL COPY

0 5 7 4 4

OFFICIAL SEAL
DANIEL V. HANLEY
NOTARY PUBLIC, STATE OF ILLINOIS
MY COMMISSION EXPIRES 2/24/94

Commission expires 2/24/94
Notary Public
[Signature]

Subscribed and sworn to before me
this 1st day of August
A.D. 1990

Mary G. Saville

Affiant further states that she makes this affidavit to induce the Registrar of Titles, Cook County, Illinois, to issue her or Certificate of Title free and clear of all objections regarding marital status.

3905741

Property of Cook County Clerk's Office

3905741

MARITAL STATUS AFFIDAVIT

STATE OF ILLINOIS)
COUNTY OF COOK)
SS)

MARY T. SAVILLE

MARITAL STATUS AFFIDAVIT

STATE OF ILLINOIS)
) SS
COUNTY OF COOK)

JOHN L. SAUELA, being sworn on oath states that
at the time he took title to the property described in Certificate of Title

#1228272, he was SINGLE (give marital status)

Subsequent to that time (use applicable paragraph (a):

(a) he was married to MARY T. HANLEY in the City of CALUMET CITY, State of ILLINOIS, on NOVEMBER 6, 1988.

(b) the marriage was terminated by a judgment order in Case # in the Court of County, State of marital status has not changed since that date.

(c) that the marriage was terminated by the death of and affiant's marital status has not changed since that date. (Attach death cert.)

(d) that after termination of the marriage as set forth in paragraph above, he was married again, and that marriage being to in the City of State of on 19

The legal description of the property described in Certificate of Title # 1228272 is as follows: LOT TWENTY FOUR----- (24)

IN SHIRLEY PARK SUBDIVISION, THAT PART OF THE SOUTHEAST FRACTIONAL QUARTER (1/4) OF SECTION 29, TOWNSHIP 36 NORTH, RANGE 15 EAST OF THE THIRD PRINCIPAL MERIDIAN, IN THE VILLAGE OF LANSING, THORNTON TOWNSHIP COOK COUNTY, ILLINOIS, LYING SOUTH AND EAST OF THE 300 FOOT -RIGHT-OF-WAY OF THE TRI-STATE EXPRESSWAY AS RECORDED IN DOCUMENT NUMBER 14989643, DESCRIBED AS BEGINNING AT A POINT ON THE STATE LINE BETWEEN INDIANA AND ILLINOIS SAID LINE BEING THE EAST LINE OF SAID FRACTIONAL SECTION 29, SAID POINT BEING 1207.98 FEET NORTH OF THE SOUTHEAST CORNER OF SAID FRACTIONAL SECTIONAL 29, THENCE CONTINUING NORTH ON SAID STATE LINE 456.11 FEET TO THE SOUTH LINE OF THE 300 FOOT -RIGHT-OF-WAY OF THE TRI-STATE EXPRESSWAY, THENCE NORTHWESTERLY ON SAID 300 FOOT RIGHT-OF-WAY LINE WHICH IS A CURVE OF 6216.26 FOOT RADIUS, CONVEX TO THE NORTHEAST, WHOSE TANGENT AT THE LAST DESCRIBED POINT MAKES AN INTERIOR ANGLE OF 107 12 '17" MEASURED SOUTH THRU WEST TO NORTHWEST WITH THE STATE LINE, 1067.88 FEET TO A LINE THAT IS PARALLEL TO AND 157.5 FEET EAST OF THE WEST LINE OF SAID SOUTHEAST QUARTER (1\4); THENCE SOUTH ON SAID 157.5 FOOT PARALLEL LINE 634.53 FEET TO THE SOUTH LINE OF NORTH 1385 FEET OF SAID SOUTHEAST QUARTER (1\4); THENCE WEST ON SAID SOUTH LINE OF NORTH 1385 FEET; 107.5 FEET TO A LINE THAT IS PARALLEL TO AND 50 FEET EAST OF THE WEST LINE OF SAID SOUTHEAST QUARTER (1\4); THENCE SOUTH ON SAID 50 FOOT PARALLEL LINE, 52.00 FEET TO A LINE THAT IS PARALLEL TO AND 1207.98 FEET NORTH OF THE SOUTH LINE OF SAID SOUTHEAST QUARTER (1\4); THENCE EAST ON SAID 1207.98 FOOT PARALLEL LINE 1145.25 FEET TO THE POINT OF BEGINNING, ACCORDING TO PLAT THEREOF REGISTERED IN THE OFFICE OF THE REGISTRAR OF TITLES OF COOK COUNTY, ILLINOIS, ON MARCH 18, 1957, AS DOCUMENT NUMBER 1786647.

3905744

Commission expires 2/24/93

MARY T. HANLEY
NOTARY PUBLIC, STATE OF ILLINOIS
MY COMMISSION EXPIRES 2/24/94

UNOFFICIAL COPY


Property of Cook County Clerk's Office

3905744

Handwritten signature/initials

3905744

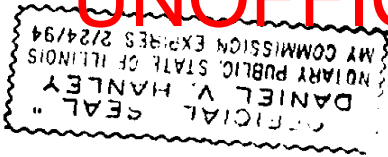
1650 AUG 21 11:17
CAROLINE
REGISTRAR OF TITLES



3905744

CITIFIN CREDIT CORP.
9801 W HIGGINS RD #270
ROSEMONT, IL 60018

UNOFFICIAL COPY



4 7 5 0 6 0 0

Commission expires 2/24/94
Notary Public
Daniel V. Hanley

Subscribed and sworn to before me
this 1st day of August
A.D. 1992

John L. Savella

Attant further states that _____ he makes this affidavit to induce the Registrar of Titles, Cook County, Illinois, to issue h _____ Certificate of Title free and clear of all objections regarding marital status.

390574-1

Property of Cook County Clerk's Office

STATE OF ILLINOIS)
COUNTY OF COOK)
SS)

MARITAL STATUS AFFIDAVIT

UNOFFICIAL COPY

Handwritten signature

3905744

3905744



RECORDS & CLERK
COOK COUNTY
JAN 17 2011

3905744

Property of Cook County Clerk's Office

CHARD CREDIT CORP.

9901 W HIGGINS RD # 320

ROSEMONT, IL

60018