

STATE OF ILLINOIS
COUNTY OF COOK

UNOFFICIAL COPY

3929545

THE UNDERSIGNED DOES HEREBY STATE THAT THE COVENANTS AND RESTRICTIONS CONTAINED IN THE INSTRUMENT FILED WITH THE REGISTRAR OF TITLES OF COOK COUNTY, ILLINOIS, AND FILED AS DOCUMENT LR 2851027 AND IS SUBJECT TO THE FOLLOWING:

Subject to party well rights or agreements, as shown in Deed Doc. No. 2851027.
Subject to roads and highways, as shown in Deed Document Number 2851027.
Subject to existing leases, as shown in Deed Doc. No. 2851027.

THE MEMORIAL(S) HAVE: (CIRCLE APPROPRIATE STATEMENT)
A.) HAVE EXPIRED BY THE TERMS OF SAID INSTRUMENT.

B.) DOES NOT AFFECT THE PROPERTY IN QUESTION.

C.) HAS BEEN CREATED BY A PRIOR INSTRUMENT AND DOES NOT APPLY TO AFOREMENTIONED DOCUMENT.

THE PROPERTY IN QUESTION IS SHOWN ON CERTIFICATE 1494596 VOL. 2994-2 AND PAGE 200 AND IS LEGALLY DESCRIBED AS FOLLOWS:

Lot 6 in O'Hare Area Re-subdivision of Lots 1,2,3,4,33,34,35 and 36 in O'Hare Area Industrial Development Subdivision Unit 2, being a Subdivision in the Northwest 1/4 of the Northeast 1/4 of Section 32, Township 41 North, Range 12, East of the Third Principal Meridian, according to Plat of said O'Hare Re-subdivision registered in the Office of the Registrar of Titles of Cook County, Illinois on December 1, 1967, as document number 2362304, in Cook County, Illinois.

AFFIDAVIT FURTHER STATES THAT THERE HAVE BEEN NO CLAIMS NOR ARE THERE ANY COURT CASES PENDING REGARDING THIS MATTER AND AGREES TO HOLD THE REGISTRAR OF TITLES HARMLESS FROM ANY ACTIONS TAKEN BY THE ACCEPTANCE OF THIS AFFIDAVIT.

THE UNDERSIGNED DOES HEREBY MAKE THIS AFFIDAVIT FOR THE PURPOSE OF INDUCING THE REGISTRAR OF TITLES TO REMOVE AFORESAID RESTRICTIONS AS A MEMORIAL ON THE CERTIFICATE.


Richard J. Gallen

SUBSCRIBED AND SWORN BEFORE ME THIS 27 DAY OF Nov 1980

SEAL

Lynn Leskiewicz

(NOTARY PUBLIC)



THIS INSTRUMENT PREPARED BY:

(NOTE: A COPY OF THE SURVEY SHOULD BE ATTACHED TO THIS AFFIDAVIT)

UNOFFICIAL COPY

01-05-2011

Property of Cook County Clerk's Office

01-05-2011

8612 W. HIGGINS AVE.
CHICAGO, ILL. 60631

MM SURVEYING CO., INC.

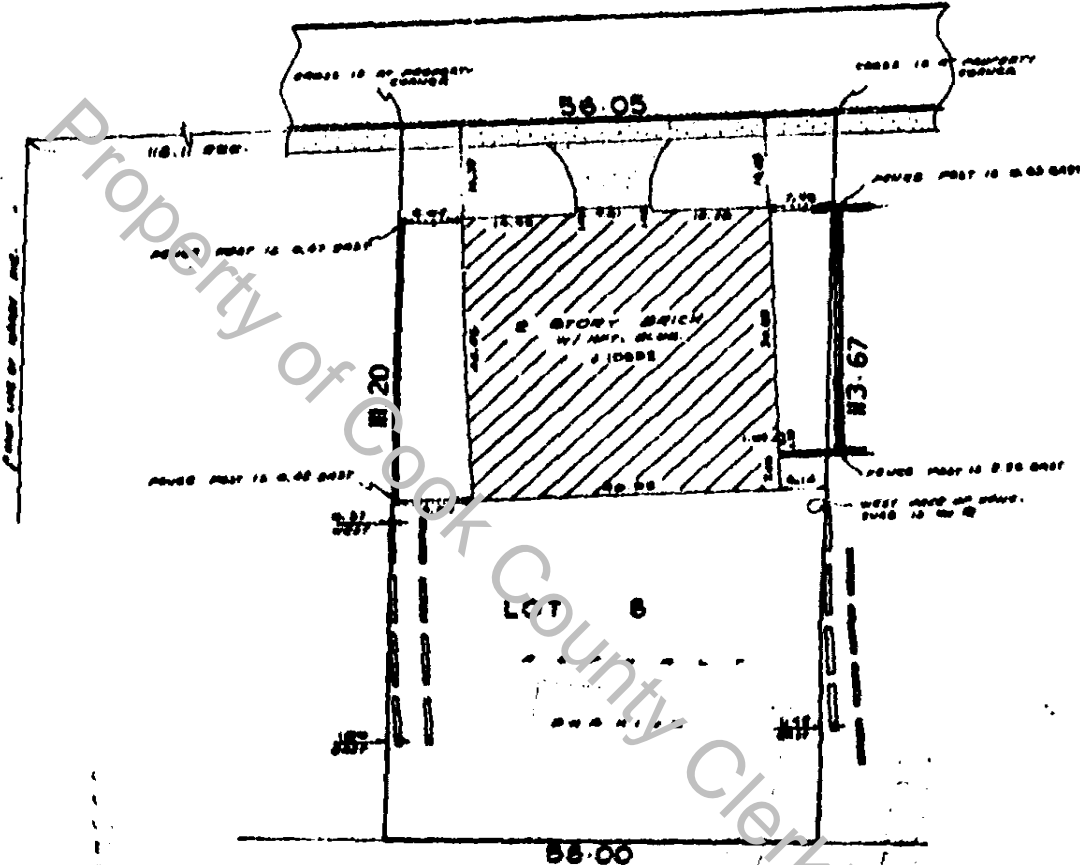
FLAT OF SURVEY

PHONE: 312/282-8900
FAX: 312/282-8424



LOT 6 IN O'HARE AREA RESUBDIVISION OF LOTS 1, 2, 3, 4, 33, 34, 35 AND 36 IN O'HARE AREA INDUSTRIAL DEVELOPMENT SUBDIVISION UNIT 2, BEING A SUBDIVISION IN THE NORTHWEST 1/4 OF THE NORTHEAST 1/4 OF SECTION 32, TOWNSHIP 41 NORTH, RANGE 12 EAST OF THE THIRD PRINCIPAL MERIDIAN, ACCORDING TO THE PLAT OF SAID O'HARE RESUBDIVISION RECORDED IN THE OFFICE OF THE REGISTRAR OF TITLES IN COOK COUNTY, ILLINOIS, IN DECEMBER 1, 1967 AS DOCUMENT NUMBER 2362304, IN COOK COUNTY, ILLINOIS.

W. TOUHY AVE.



Order No. 16838
Scale: 1 inch = 10 feet
Date 12.22.1998
Ordered by COOK COUNTY

State of Illinois }
County of Cook } ss

We, M M Surveying Co., Inc. do hereby certify that we have located the building on the above property.

State of Illinois }
County of Cook } ss

We, M M Surveying Co., Inc. do hereby certify that we have surveyed the above described property and that the plat herein drawn is a true representation of said survey.



ILL. Land Surveyor

M. Mihajlovic
REG. ILL. Land Surveyor


COMPARE ALL POINTS BEFORE BUILDING BY SAME AND AT ONCE REPORT ANY DIFFERENCE TO THE SURVEYOR. COMPARE THE DESCRIPTION IN THIS PLAT WITH YOUR DEED, ABSTRACT OR CERTIFICATE OF TITLE

392522

Property of Cook County Clerk's Office

S-112346769-07

3929545



NOV 30 AM 10 36
CAROL M. BERRY, CLERK
REGISTRAR OF TITLES

3929545

1494540
NAD