

UNOFFICIAL COPY

MARITAL STATUS AFFIDAVIT

3935499

STATE OF ILLINOIS)
) SS
COUNTY OF COOK)

KEVIN A. O'TOOLE, being sworn on oath states
that at the time _____ he took title to the property described in Certificate of
Title # 1495122, he was SINGLE
(give marital status)

Subsequent to that time (use applicable paragraph(s):

(a) _____ he was married to DEBRA L. KOLANY
In the City of CHICAGO, State of ILLINOIS
on 9-6, 1987.


(b) the marriage was terminated by a Judgment Order in Case No. _____
In the _____ Court of _____ County,
State of _____, on _____, 19_____. (Attach Judgment Order.)

(c) that the marriage was terminated by the death of _____
_____, which occurred in the County of _____,
State of _____, on _____, 19_____. (Attach death certificate.)

(d) that after termination of the marriage as set forth in paragraph _____
above, _____ he was married again, and that marriage being to _____
_____ in the City of _____, State of _____,
on _____, 19_____.

The legal description of the property described in Certificate of Title # _____
is as follows:

-----LOT TWO----- (2)-----
In Block Seven (7), in Harlem Howard Kaukegan Subdivision, being a Subdivision of Lots 8, 9, 10, 11 and 12,
in Circuit Court Partition, of the South Half (1) of the Northeast Quarter (1) the North Half (1) of the
Southeast Quarter (1) and the Southwest Quarter (1) of the Southeast Quarter (1) of Section 25, Township 41
North, Range 12, East of the Third Principal Meridian; and also that part lying West of the East Line of Road,
of the Northwest Quarter (1) of Section 30, Township 41 North, Range 12, East of the Third Principal Meridian;
and all in Cook County, Illinois, excepting therefrom that part of Lot Eight (8), described as follows:-
Beginning at a point on the East Line of aforesaid Lot 8, 84.25 feet North of the Southeast Corner of said
Lot 8; running thence West along a line parallel with the North Line of said Lot 8, a distance of 133 feet;
thence Northwesterly parallel with the East Line of said Lot 8, a distance of 50.06 feet; thence East parallel
with the North Line of said Lot 8, a distance of 133 feet to the East Line of said Lot 8; thence Southeasterly
along the East Line of said Lot 8, a distance of 50.06 feet to the place of beginning, according to Plat
registered as Document Number 1406623.

A. D. 1990

Notary Public

"OFFICIAL SEAL"
Terrence H. Zimmer
Notary Public, State of Illinois
My Commission Expires 6/2/91

Commission expires _____
6 6 4 5 2 6 9 0

3935499

3935499

UNOFFICIAL COPY

1980 DEC 31

Property of Cook County Clerk's Office

3935498

1495122
1495122
3935498

1980 DEC 31 AM 11:38
CAROL MORGAN
REGISTRAR OF TITLES

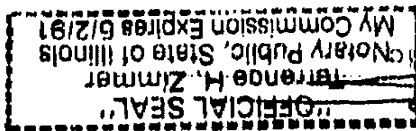
3935498

RECEIVED
3935498
CLERK

COOK COUNTY CLERK
MONTGOMERY
MT. PROSPECT, IL 60059

UNOFFICIAL COPY

SS199533



Commission Expires

[Signature]

Subscribed and sworn to before me
this 27 day of Dec, 1987

Kevin G. O'Neil

Affiant further states that he makes this affidavit to induce the Registrar of Titles, Cook County, Illinois, to issue his Certificate of Title free and clear of all objections regarding marital status.

#10-30-121-007-0000
7176 N. Waukegan
Aves St - 60648

Property of Cook County Clerk's Office

(c) that the marriage was terminated by the death of _____ which occurred in the County of _____ State of _____, on _____, 19____. (Attach Judgment Order.)

(b) the marriage was terminated by a Judgment Order in Case No. _____ on _____, 1987.

(a) he was married to DEBRA L. KOLANY in the City of CHICAGO, State of ILLINOIS

Subsequent to that time (use applicable paragraphs):
(give marital status)
Title # 1495122 he was SINGLE


that at the time he took title to the property described in Certificate of
KEVIN A. O'NEIL, being sworn on oath states

STATE OF ILLINOIS)
) SS
COUNTY OF COOK)

[Signature]

UNOFFICIAL COPY

GEORGE W. BROWN, JR. INC. CO.
SUN. BOX 510
MT. PROSPECT, IL 60056



3935498

1999 DEC 31 AM 11:36
CAROL JOHNSON & BRAUN
REGISTRAR OF TITLES

~~3935498~~

867

Property of Cook County Clerk's Office