

MARITAL STATUS AFFIDAVIT

STATE OF ILLINOIS )
) SS
COUNTY OF COOK )

Cynthia E. WAHSH, being sworn on oath states that

at the time she took title to the property described in Certificate of Title

# 1488706, she was divorced (give marital status)

Subsequent to that time (use applicable paragraph (s):

(a) she was married to MATT P. WAHSH in the City of Chicago, State of Illinois, on Nov 24, 1990.

(b) the marriage was terminated by a judgment order in Case # NA in the NA Court of NA County, State of NA, on NA, 19 NA, and affiant's marital status has not changed since that date.

(c) that the marriage was terminated by the death of NA, which occurred in the County of NA and affiant's marital status has not changed since that date. (Attach death cert.)

(d) that after termination of the marriage as set forth in paragraph above, he was married again, and that marriage being to NA in the City of NA, State of NA, on NA, 19 NA.

The legal description of the property described in Certificate of Title # 1488706 is as follows:

DESCRIPTION OF PROPERTY

ITEM 1

UNIT as described in survey delineated on and attached to and a part of a Declaration of Condominium Ownership registered on the 7th day of May, 1973 as Document Number 2690036

ITEM 2

An Undivided 1.923% interest (except the Units delineated and described in said survey) in and to the following Described Premises:


20-12-100-023-1029

That part of the Northwest Quarter (1/4) of Section 12, Township 42 North, Range 10, East of the Third Principal Meridian, described as follows: Commencing at the Southeast corner of the said Northwest Quarter (1/4) of Section 12; thence Northward along the East line of the said Northwest Quarter (1/4) North 00 degrees 24 minutes 40 seconds West, a distance of 300.90 feet to the point of beginning; thence South 89 degrees 35 minutes 20 seconds West, a distance of 40.00 feet; thence North 31 degrees 20 minutes 47 seconds West, a distance of 116.22 feet; thence North 51 degrees 11 minutes 59 seconds West, a distance of 118.82 feet; thence South 89 degrees 30 minutes 00 seconds West, a distance of 143.31 feet; thence North 00 degrees 30 minutes 00 seconds West, a distance of 180.00 feet; thence North 89 degrees 30 minutes 00 seconds East, a distance of 100.00 feet; thence North 00 degrees 30 minutes 00 seconds West, a distance of 80.00 feet; thence North 85 degrees 22 minutes 21 seconds East, a distance of 236.16 feet to a point on the said East line of the Northwest Quarter (1/4) of Section 12, being an intersection with the centerline of Rand Road, as established on January 8, 1925; thence Southward along the said East line of the Northwest Quarter (1/4) of Section 12, South 00 degrees 24 minutes 40 seconds East, a distance of 452.10 feet to the point of beginning.

3941857

A.D. 1991

Notary Public signature



Commission expires

UNOFFICIAL COPY

Property of Cook County Clerk's Office

1488706  
NID

SEAL OF COOK COUNTY  
CLERK OF COOK COUNTY  
JAN FEB - 1 AM 0 50

1488706

3941857


SEAL OF COOK COUNTY  
CLERK OF COOK COUNTY  
REGISTERED TITLES

3941857

IDENTIFIED No.

AFC  
400-K W DON DEE RD  
BULLOCK GROUND INC 60089

UNOFFICIAL COPY



Notary Public  
Scott J. ...

Subscribed and sworn to before me  
this 31 day of January  
A.D. 1991

*[Handwritten signature]*

Affiant further states that She makes this affidavit to induce the Registrar of Titles, Cook County, Illinois, to issue her Certificate of Title free and clear of all objections regarding marital status.

3941857

Property of Cook County Clerk's Office

3941857

Georgia E. Udash, being sworn on oath states that  
at the time She took title to the property described in Certificate of Title # 1488706 She was divorced

STATE OF ILLINOIS )  
                          ) SS  
COUNTY OF COOK )

MARITAL STATUS AFFIDAVIT

3941857

Torrens Form 85-Rev.


08941057

*[Handwritten mark]*

UNOFFICIAL COPY

3941857

3941857



1931 FEB -1 AM 10:50  
CAROL H. HUNTER  
REGISTRAR OF TITLES

1931 FEB -1 AM 10:50  
CAROL H. HUNTER  
REGISTRAR OF TITLES

Property of Cook County Clerk's Office

1488706

1488706  
N110

HFE

400-K W SUN DEE RD

Buffalo Grove IL 60089